





















Map shows the Critical Infrastructure of each individual Regions with Sub-divisions also

- | | |
|-----------------------------------------------------------------------------------------------------------------------------------------------------------------------------------------------------------------------------------------------------------------------------------------------------------------------------------------------------------------------------------------------------------------------------------------------------------------------------------------------------------------------------------------------------------------------------------------------------------------------------------------------------------------------------------------------------------------------------------------------------------------------------------------------------------------------------------------------------------------------------------------------------------------------------------------------------------------------------------------------------------------------------------------------------------------|-----------------------------------------------------------------------------------------------------------------------------------------------------------------------------------------------------------------------------------------------------------------------------------------------------------------------------------------------------------------------------------------------------------------------------------------------------------------------------------------------------------------------------------------------------------------------------------------------------------------------------------------------------------------------------------------------------------------------------------------------------------------------------------------------------------------------------------------------------------------------------------------------------------------------------------------------------------------------------------------------------------------------------------------------|
| Health Facility
 Municipality
 Neighbourhood
 Not Classified
 Coastline
 Power Stations
 Water Treatment
 Bridges
Settlements
 Capital
 City
 Town | Transport
 Airport
 Seaport
 Primary
 Secondary
 Tertiary
 Rivers
 Waterbody
 Border - International
 Borders - Admin 1
 Borders - Admin 2 |
|-----------------------------------------------------------------------------------------------------------------------------------------------------------------------------------------------------------------------------------------------------------------------------------------------------------------------------------------------------------------------------------------------------------------------------------------------------------------------------------------------------------------------------------------------------------------------------------------------------------------------------------------------------------------------------------------------------------------------------------------------------------------------------------------------------------------------------------------------------------------------------------------------------------------------------------------------------------------------------------------------------------------------------------------------------------------|-----------------------------------------------------------------------------------------------------------------------------------------------------------------------------------------------------------------------------------------------------------------------------------------------------------------------------------------------------------------------------------------------------------------------------------------------------------------------------------------------------------------------------------------------------------------------------------------------------------------------------------------------------------------------------------------------------------------------------------------------------------------------------------------------------------------------------------------------------------------------------------------------------------------------------------------------------------------------------------------------------------------------------------------------|

Data Sources
GADM, OSM, GLSC, WRI, CDEMA

Supported by Foreign,
Commonwealth & Development
Office

The depiction and use of
boundaries, names and associated
data shown here do not imply
endorsement or acceptance by
MapAction.

60
Km

Created 30 Jun 2021 / 12:00
UTC-03:00
Projection & Datum WGS 1984 UTM
Zone 21N / WGS
GLIDE FL-2021-000066-GUY
Produced by MapAction
<https://mapaction.org>
suriname@mapaction.org