




**Guyana**

Health Centres (as of 18 Nov 2018)

Location of Health Centres collected by Ministry of Health through Kobo collect  
 Much data is not represented as issues with locational accuracy

**Health Locations**

-  Health Centres
-  Main Rivers
-  Regions

Produced by MapAction  
 info@mapaction.org  
 www.mapaction.org  
 11 December 2018

Supported by UNICEF.

Situational data: Ministry of Public Health  
 Boundaries: GADM