
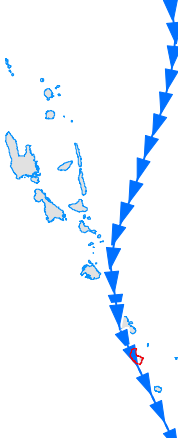



19°30'S

169°30'E

 <p>MapAction</p> <p>Vanuatu: Cyclone PAM - Reference map of Tanna (as of 17 March 2015)</p>	<p>Draft planning reference map</p> <hr/> <p>Data sources PCRAFI, Europa Technologies, COD-FOD</p>		<p>Settlements</p> <ul style="list-style-type: none"> Capital Settlement Health Facilities Schools Waterbody <p>Transport</p> <ul style="list-style-type: none"> Airports Runway Road Track Trail Path <p>Borders</p> <ul style="list-style-type: none"> Coastline Council 	<div style="text-align: right;"> <p>1 0 1 km</p> </div> <p>Created 17 Mar 2015 / 1000 UTC+11:00 Map Document MA006_Assessments Projection / Datum WGS 1984 UTM Zone 58S / WGS 1984 Glide Number TC-2015-000020-VUT</p> <p>Produced by MapAction www.mapaction.org vanuatu@mapaction.org</p> <p>Supported by</p>  <p>The depiction and use of boundaries, names and associated data shown here do not imply endorsement or acceptance by MapAction.</p>
---	---	--	---	--