




**Philippines  
Tropical Storm Washi  
(Sendong)**

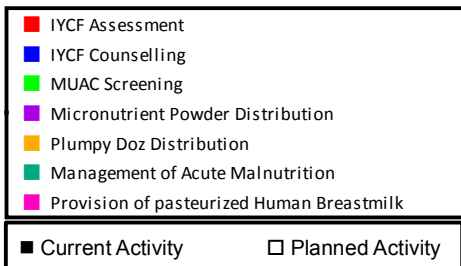
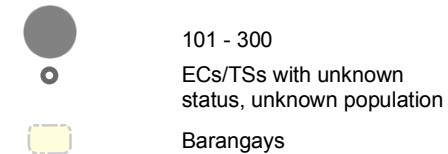
**Nutrition Cluster  
Who, What, Where Map  
Iligan**

Map shows the humanitarian organisations working on nutrition cluster activities at each Evacuation Centre (EC) / Transitory Site (TS) together with number of people at each centre (as of 22nd January)

Existing ECs/TSs by population



EC/TS with unknown status, but reported population



**Data sources**  
NSCB (www.nscb.gov.ph) - P-Codes  
GADM - Barangay Boundaries  
DSWD - Evacuation Centre Populations  
Nutrition Cluster - Activity Information

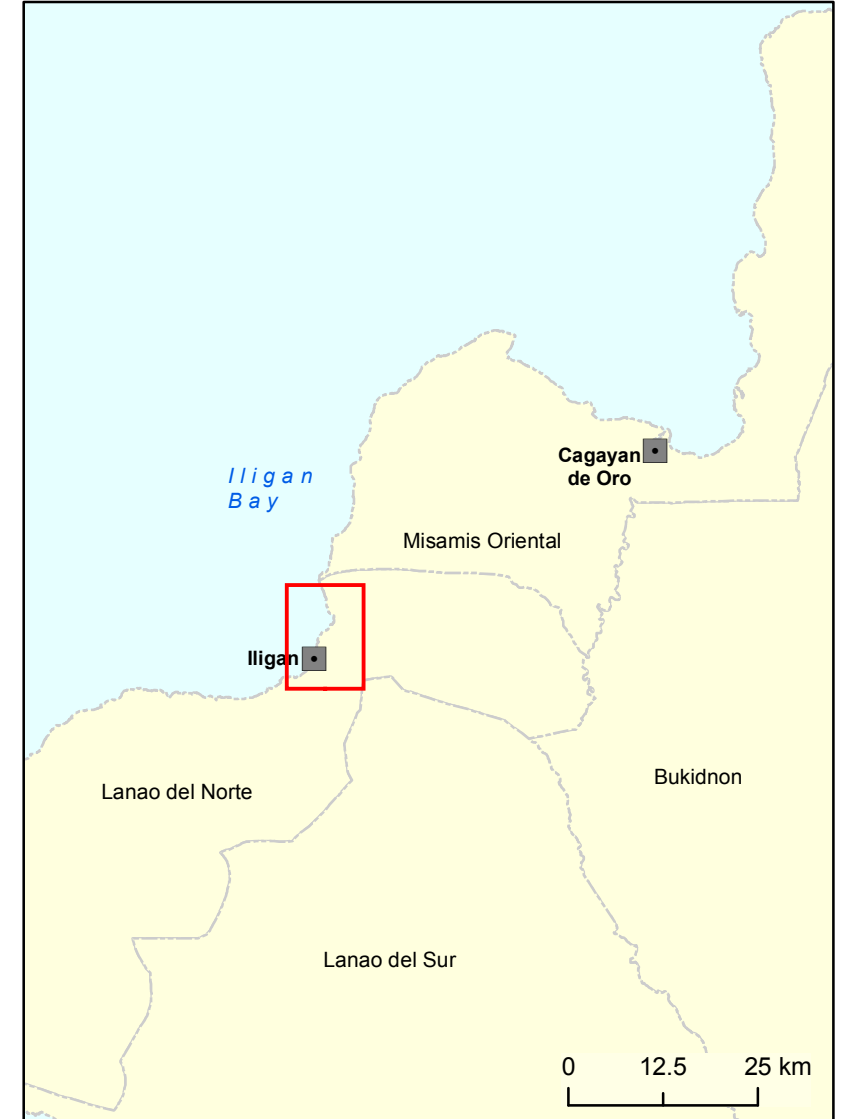
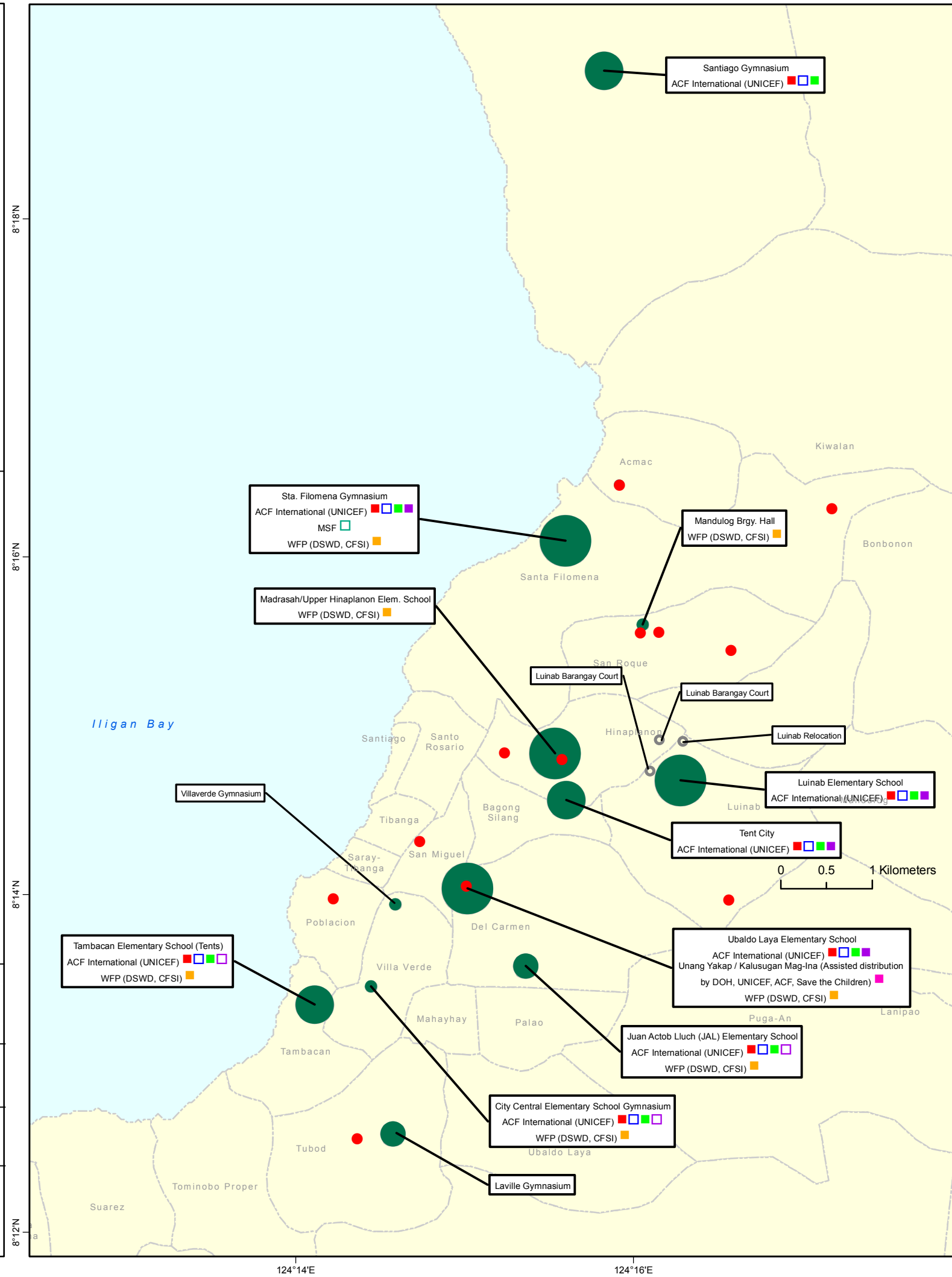
Created 25 Jan 2012 / 15:00  
Map document MA035-PHL-Nutrition3W\_Iligan\_A3\_v5  
Projection / datum Geographic / WGS84  
GLIDE Number TC-2011-000189-PHL

The depiction and use of boundaries, names and associated data shown here do not imply endorsement or acceptance by MapAction.

MapAction is grateful for the support of:



Produced by MapAction www.mapaction.org within the UN OCHA Coordination Centre philippines@mapaction.org



**ECs, existing**

Centre Name	PCODE	Population
Laville Gymnasium	10350403002	236
Luinab Elementary School	10350404301	1582
Madrasah(*)	10350404702	123
Mandulog Brgy. Hall	10350401401	55
Santiago Gymnasium	10350403501	539
Sta. Filomena Gymnasium	10350402201	1875
Tambacan Elementary School (Tents)	10350402501	410
Tent City	10350401701	714
Ubaldo Laya Elementary School	10350404602	1126
Upper Hinaplanon Elem. School	10350404701	1351
Villa Verde Gymnasium	10350404801	87

(\*) exact location to be verified, not shown on map