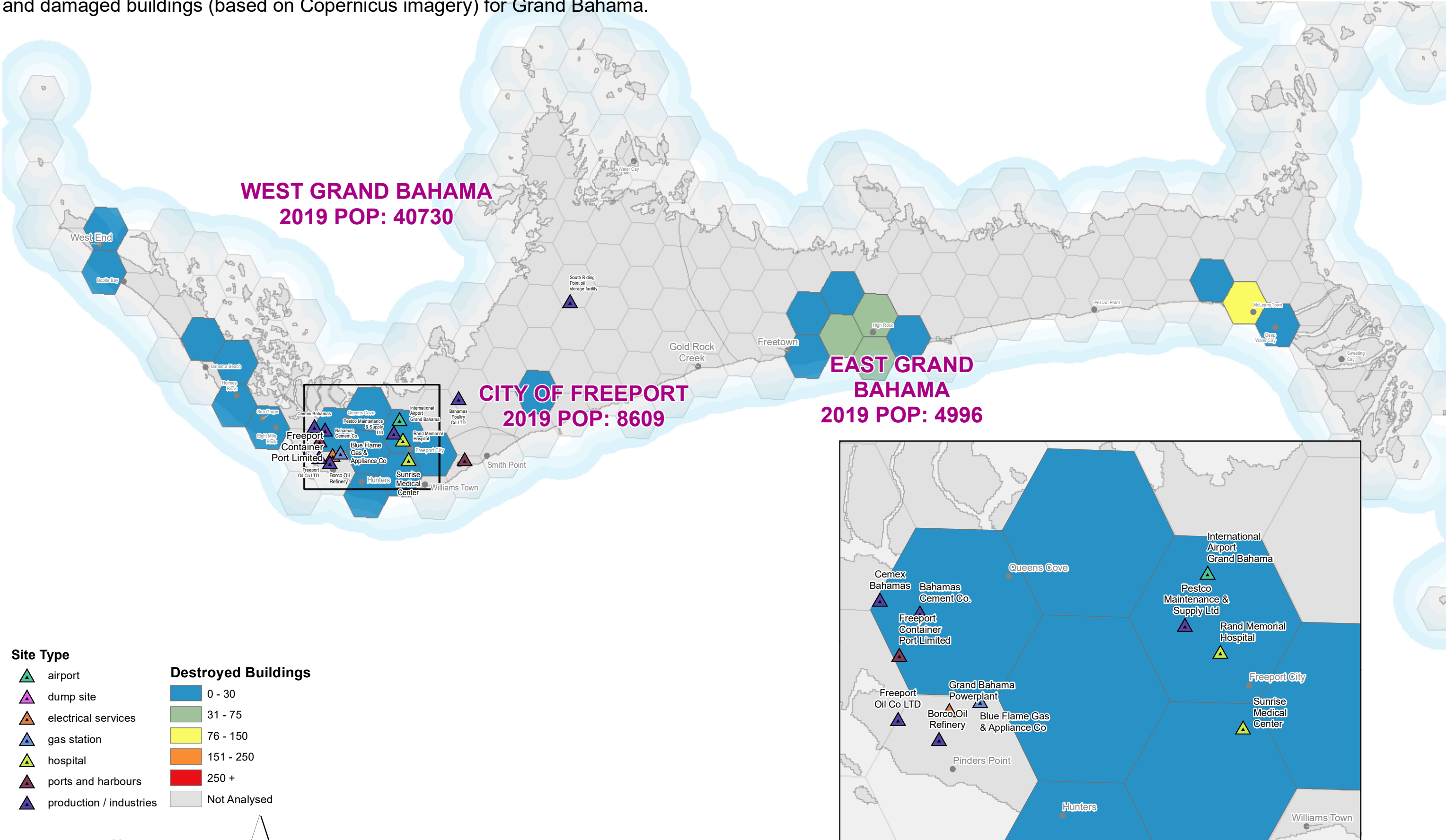









The Bahamas:







Hazardous sites, settlements, 2019 population at sub island level and damaged buildings (based on Copernicus imagery) for Grand Bahama.




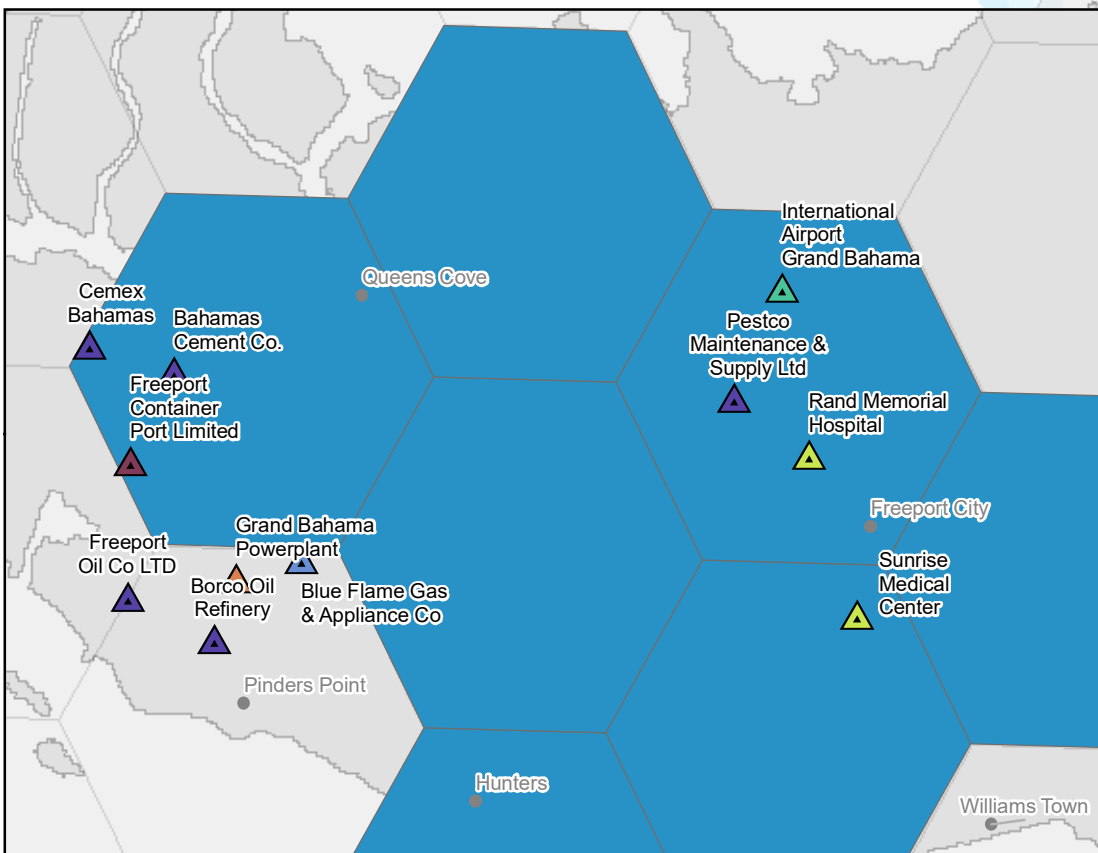
Site Type

-  airport
-  dump site
-  electrical services
-  gas station
-  hospital
-  ports and harbours
-  production / industries

Destroyed Buildings

-  0 - 30
-  31 - 75
-  76 - 150
-  151 - 250
-  250 +
-  Not Analysed

20
km

Data Sources: UNEP/OCHA Joint Environmental Unit Flash Assessment Tool (FEAT), GADM, Copernicus. Map created by MapAction (09/09/2019). bahamas@mapaction.org