





Building damage (requires on the ground direct observation to verify)

-  Unknown
-  Partial
-  Total
-  Flooded crater

Note: This is a rapid damage assessment through remote observation using before and after satellite imagery and needs to be verified by on the ground direct observation. It is highly likely that there will be damage to other buildings and infrastructure that is not easily seen from remote observation and will only be seen by on the ground direct observation.

0 50 100 150 200
Meters

Data Sources: Satellite Image ©2020
Maxar Technologies

The depiction and use of boundaries, names and associated data shown here do not imply endorsement or acceptance by MapAction.

Created 9 Aug 2020 / 23:00
UTC +03.00

Projection & Datum WGS 1984 UTM
Zone 36N / WGS

GLIDE Number OT-2020-000177-LBN

Produced by MapAction
mapaction.org
lebanon@mapaction.org

Supported by the UK Department for International Development, the German Federal Foreign Office and the Ministry of Foreign Affairs of the Netherlands