








**MapAction**  
 Malawi: Flood Event - Results of UNDAC assesement of the Traditional Authority Mbenje, Northern Nsanje, as of 26th of January 2015

This map shows the southern Nsanje district. This rapid assessment was undertaken by UNDAC teams from 19th of January to 26th of January.

**Data sources**  
 Boundaries: Geonode, GAUL  
 Settlements: OSM  
 Water features: MASDAP, OSM,


-  IDP Site
-  Towns and villages
-  Roads
-  Malawi Boundary
-  Lake
-  Wetland

0 0.5 1 1.5  
 Kilometers  
 1: 30,000 (At A3)

**Created** 27 Jan 2015 / 17:56 UTC+02:00  
**Map Document** MA0028\_Nsanje\_Centre2  
**Projection / Datum** WGS 1984 UTM Zone 36S  
**Glide Number** FL-2015-000006-MWI

Produced by MapAction Supported by  
 www.mapaction.org malawi@mapaction.org

The depiction and use of boundaries, names and associated data shown here do not imply endorsement or acceptance by MapAction.



**UKaid**  
 from the British people