












Overview of region showing administrative boundaries, main settlements, transport infrastructure and natural features

Transport	Settlement
 Airport	 City
 Ferry route	 Town
 Primary road	Boundary
 Secondary road	 Zone
 Tertiary road	 Region
	Physical
	 River
	 Canal

35
Km

Data Sources

CSA (Central Statistics Agency), Regional Bureau of Finance and Economic Development (BoFED), OpenStreet Map, Our Airports, United Nations, GMTED, Natural Earth

Created 24/05/2023
UTC+03:00

Projection & Datum WGS 1984

Produced by MapAction
<https://mapaction.org>
info@mapaction.org

The boundaries and names shown and the designations used on this map do not imply official endorsement or acceptance by the United Nations or MapAction.



33°E