















Overview of region showing administrative boundaries, main settlements, transport infrastructure and natural features

| Transport | Settlement |
|---|---|
|  Airport |  Town |
|  Seaport | Boundary |
|  Ferry port |  Zone |
|  Ferry route |  Region |
|  Railway |  International |
|  Primary road | Physical |
|  Secondary road |  River |
|  Tertiary road |  Canal |

82
Km

Data Sources

CSA (Central Statistics Agency), Regional Bureau of Finance and Economic Development (BoFED), OpenStreet Map, Our Airports, United Nations, GMTED, Natural Earth

Created 24/05/2023
UTC+03:00

Projection & Datum WGS 1984

Produced by MapAction
<https://mapaction.org>
info@mapaction.org

The boundaries and names shown and the designations used on this map do not imply official endorsement or acceptance by the United Nations or MapAction.

