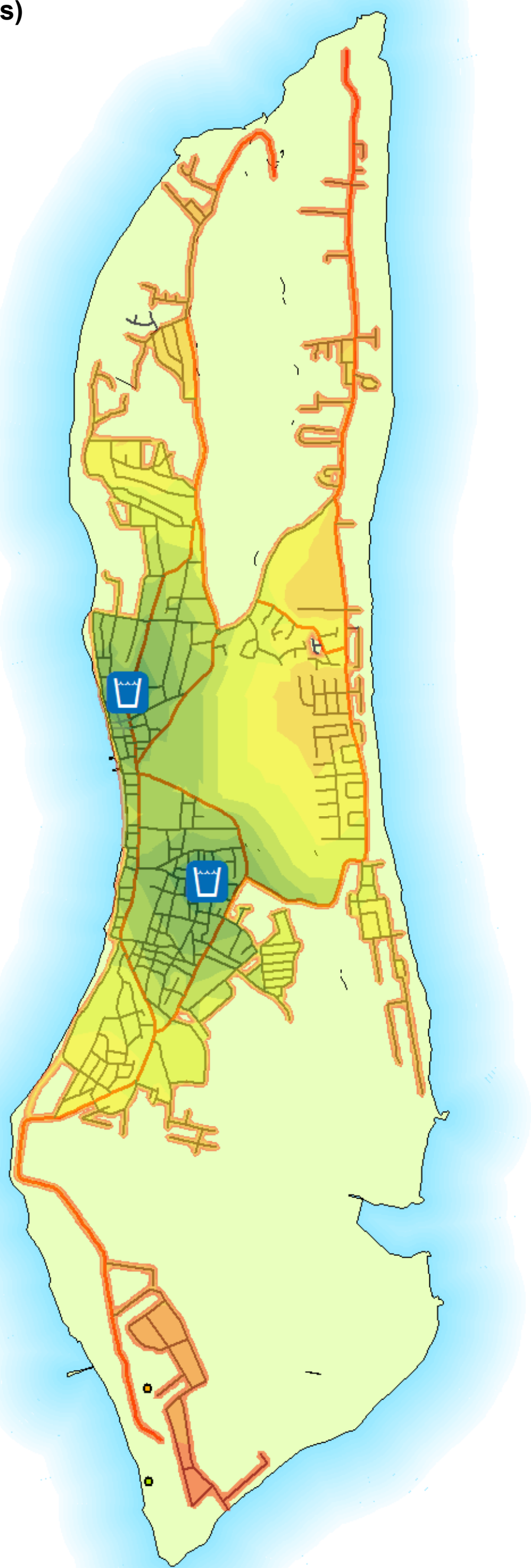
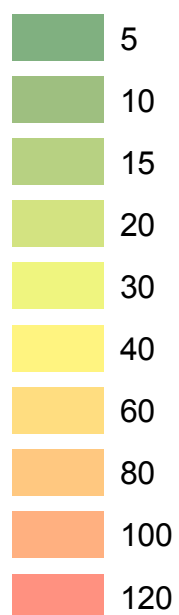


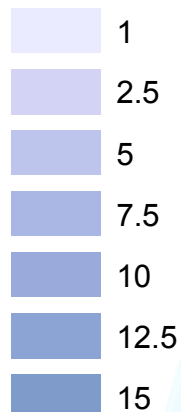
### WALKING TIMES

Time (mins)



### MINIMUM DRIVING TIMES

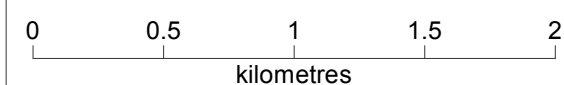
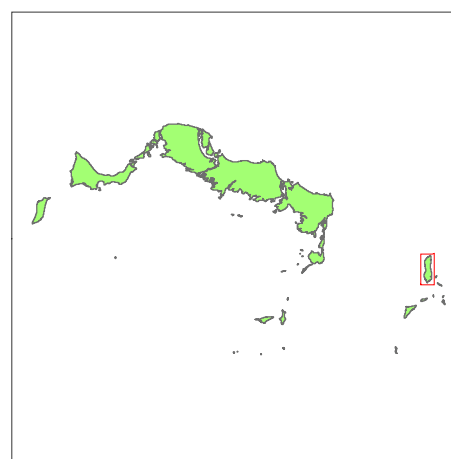
Time (mins)



**Turks & Caicos Islands  
Hurricane Irma  
Travel Times to Water  
Purification Centres  
Grand Turk**

Map shows the estimated walking and driving times to the two Grand Turk Water filtering centres from across the islands road network. This assumes that walking speed of 2 mph for this calculation, and driving at speed limit (providing minimum times and not accounting for stops due to road rules)

**Data sources**  
Boundaries: TCI Survey Dept  
Roads: TCI Survey Dept



**Created** 15 Sep 2017 UTC-04:00  
**Map Document** MA408\_Traveltimecalcs\_walking  
**Projection & Datum** NAD 1927 UTM Zone 19N / North  
**Glide Number** TC-2017-000125-DOM  
 Produced by MapAction  
 info@mapaction.org  
 www.mapaction.org  
 Supported by DFID and the Ministry of Foreign Affairs of the Netherlands.  
 The depiction and use of boundaries, names and associated data shown here do not imply endorsement or acceptance by MapAction.