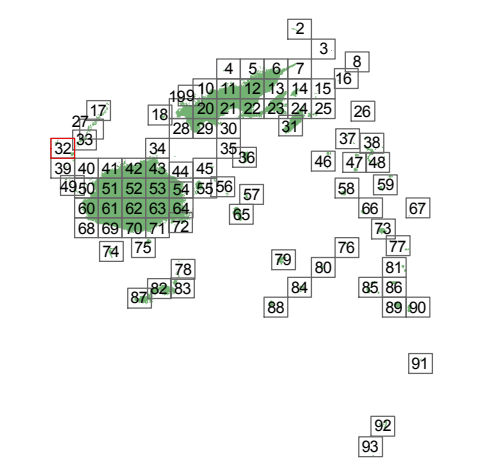


485000 490000 495000 500000 505000 510000 515000

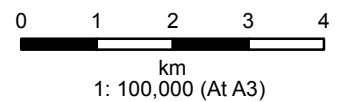


Fiji: Cyclone Winston- Topographical 32 Viwa and Waya

1:100 000 scale topographical map of Fiji showing physical, transport, settlement and other key features



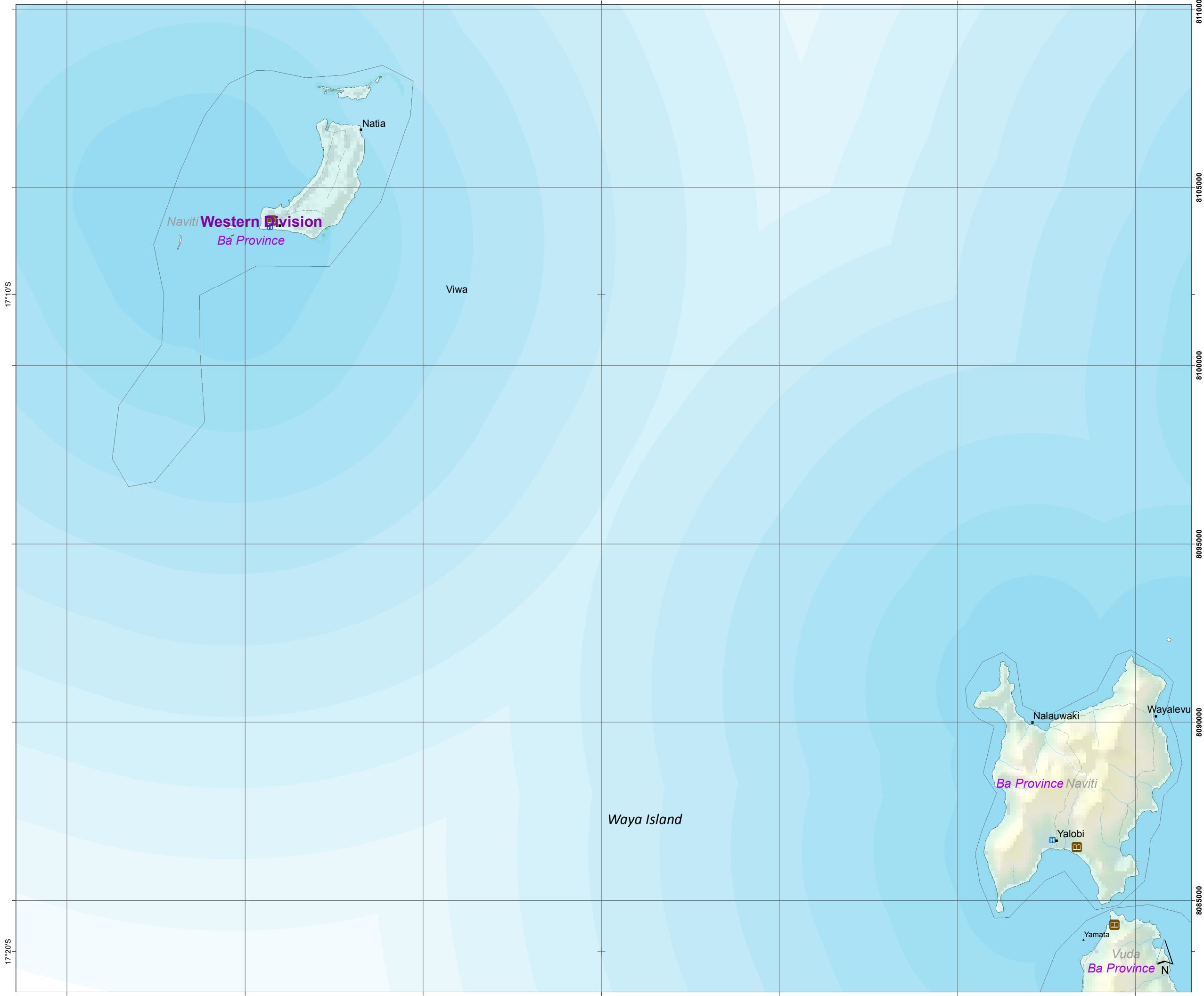
Province	Hospital
Division	Health Centre
Tikina	Nursing Station
City	Airport
Village	medium
Settlement	small
Roads	Elevation
Police Stations	Height (m)
Schools	High : 1303
Special	Low : 0
Primary	
Secondary	



Data sources
Ministry of Lands and Mineral Resources, Fiji

Created 23 February 2016 UTC+12:00
Map Document MA003_Location100000_A3
Projection & Datum WGS 1984 UTM Zone 60S / WGS 1984
Glide Number TC-2016-000014-FJI
Produced by MapAction www.mapaction.org
fiji@mapaction.org

*Supported by DFID and the Ministry of Foreign Affairs of the Netherlands.
The depiction and use of boundaries, names and associated data shown here do not imply endorsement or acceptance by MapAction.*



17°10'S

17°20'S

177°E

8110000
8105000
8100000
8095000
8090000
8085000