







Overview map of Guyana

Transport

-  Airport
-  Seaport

Settlements

-  **CAPITAL**
-  City
-  Town
-  Village



Borders

-  INTERNATIONAL
-  **REGIONS**

Physical

-  Waterbody
-  Rivers

Elevation

-  High
-  Low

OSM, OurAirports, WPI, GADM, SRTM

Supported by Foreign, Commonwealth & Development Office

The depiction and use of boundaries, names and associated data shown here do not imply endorsement or acceptance by MapAction.

Created 23 Jun 2021 / 08:40 UTC-03:00

Projection & Datum WGS 1984 UTM Zone 21N / WGS

GLIDE FL-2021-000066-GUY

Produced by MapAction
<https://mapaction.org>
suriname@mapaction.org