






Map series overview of commune boundaries (admin 2) within each province (admin 1), showing main settlements, transport infrastructure and natural features.

**Boundaries**  
 Province  
 Commune  
**Settlement**  
 City  
 Town  
**Transport**  
 Airport

**Roads**  
 Primary road  
 Secondary road  
 Tertiary road  
 Track  
**Physical**  
 River  
 Lake

**Data Sources**  
 OCHA, UN, OpenStreetMap, NaturalEarth, OurAirports

The boundaries and names shown and the designations used on this map do not imply official endorsement or acceptance by the United Nations or MapAction.

3.9  
Km

**Created** 08 Dec 2023 / 16:00  
UTC+02:00

**Projection & Datum** WGS 1984

Produced by MapAction  
<https://mapaction.org>  
[info@mapaction.org](mailto:info@mapaction.org)