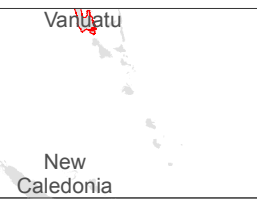


























**Vanuatu:  
Cyclone PAM -  
Location and status of the  
Foreign Medical Teams  
(FMTs)  
(as of 27 Mar 2015)**



Map shows the type, team size, location and status of the FMTs in Vanuatu.  
**Note**  
**Fijian Military Medical**  
**People: 8**  
**Location:** Not yet placed  
**Status:** Deployed - 21/3/15.

Created 27 Mar 2015 / 15:45 UTC+11:00  
 Map Document MA038\_FMTs\_v2  
 Projection / Datum WGS 1984 UTM Zone 58S / WGS 1984  
 Glide Number TC-2015-000020-VUT

**Data sources**  
 PCRAFI, OCHA  
 - COD-FOD,  
 Health Cluster

Fixed	Mobile	Mobile Ship	Mobile Yacht	Fixed & Mobile	Specialist (Fixed)	Specialist (Mobile)	Health Facility
 ≤ 5	 ≤ 5	 ≤ 5	 ≤ 5	 ≤ 5	 ≤ 5	 ≤ 5	 Hospital
 6 -10	 6 -10	 6 -10	 6 -10	 6 -10	 6 -10	 6 -10	 Health Center
 ≥ 11	 ≥ 11	 ≥ 11	 ≥ 11	 ≥ 11	 ≥ 11	 ≥ 11	 Dispensary

Produced by MapAction  
 www.mapaction.org  
 vanuatu@mapaction.org

The depiction and use of boundaries, names and associated data shown here do not imply endorsement or acceptance by MapAction.

Supported by:  
