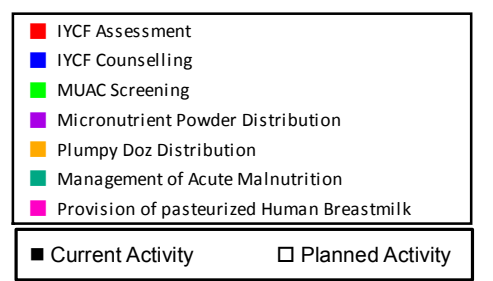
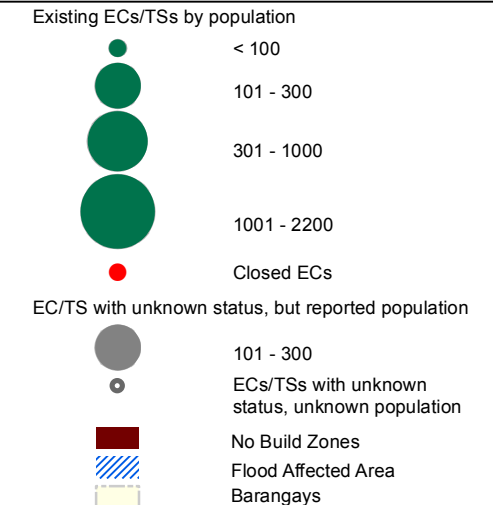




Philippines Tropical Storm Washi (Sendong)

Nutrition Cluster Who, What, Where Map Cagayan de Oro

Map shows the humanitarian organisations working on nutrition cluster activities at each Evacuation Centre (EC) / Transitory Site (TS) together with number of people at each centre (as of 22nd January)



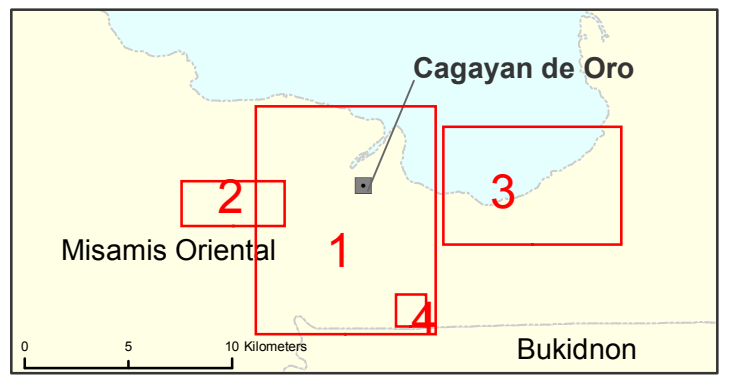
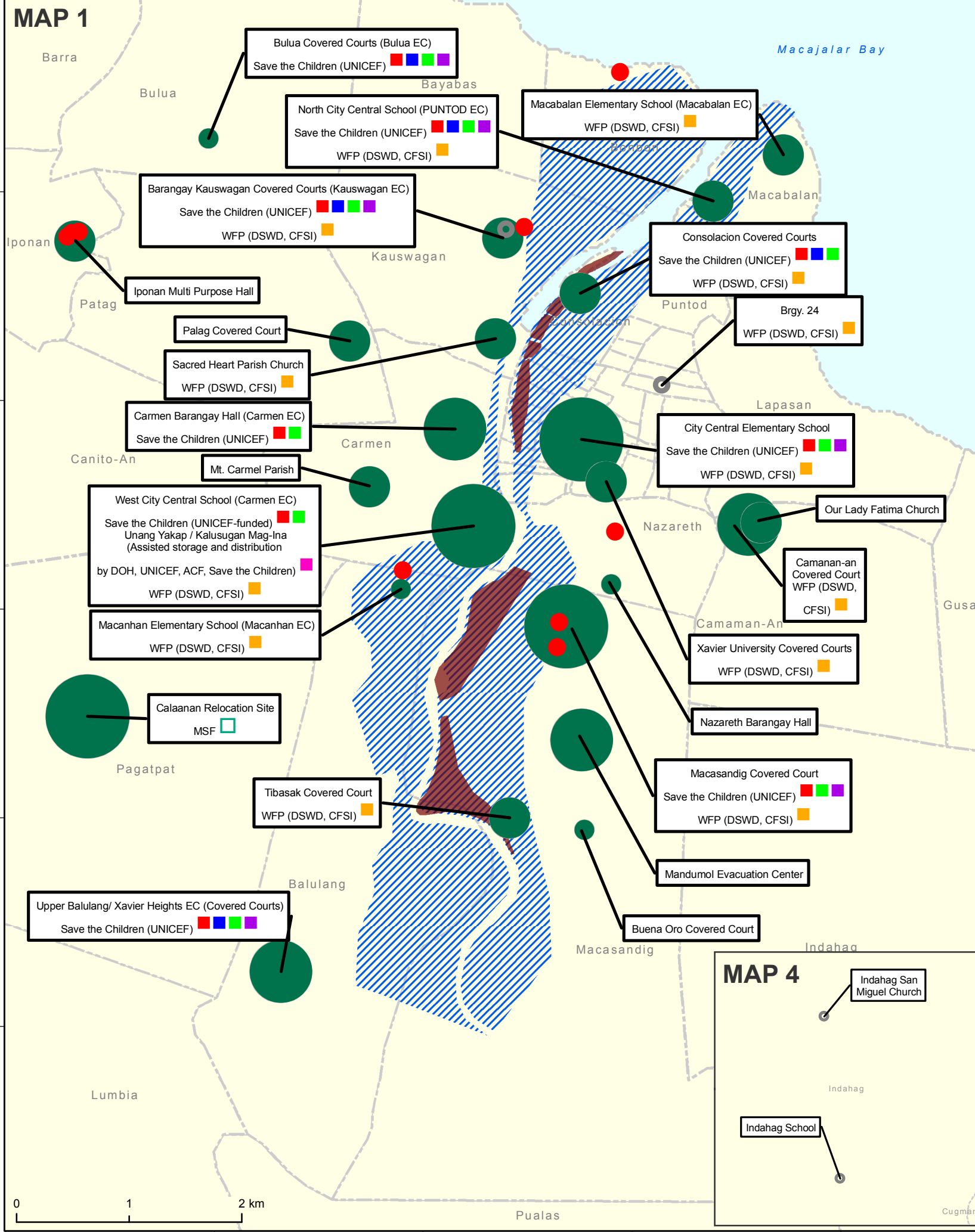
Data sources
 NSCB (www.nscb.gov.ph) - P-Codes
 GADM - Barangay Boundaries
 DSWD - Flood Affected Area, No Build Zones
 DSWD - Evacuation Centre Populations
 Nutrition Cluster - Activity Information

Created 25th Jan 2012 / 16:00
 Map document MA037-PHL- Nutrition3w_CDO_A3_v4
 Projection / datum Geographic / WGS84
 GLIDE Number TC-2011-000189-PHL

The depiction and use of boundaries, names and associated data shown here do not imply endorsement or acceptance by MapAction.

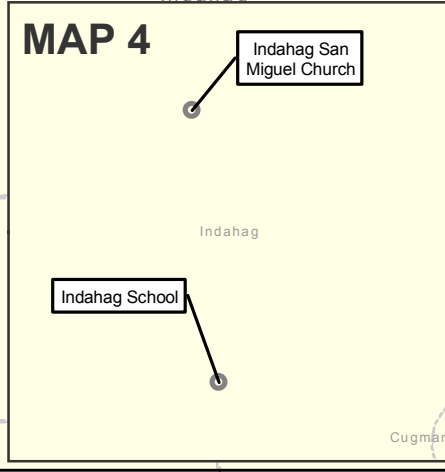
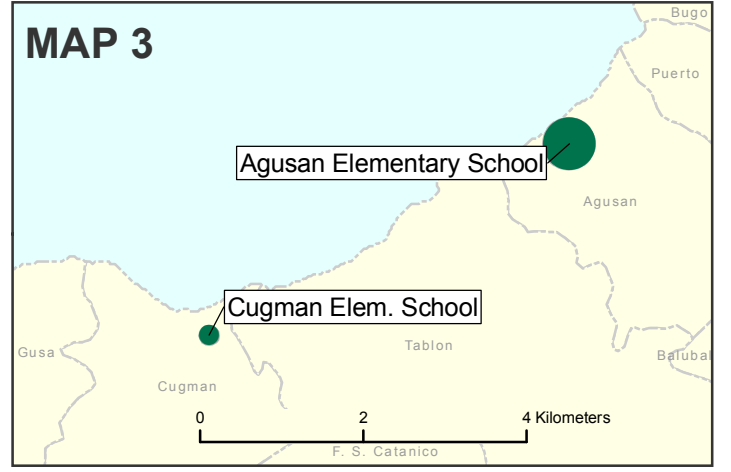
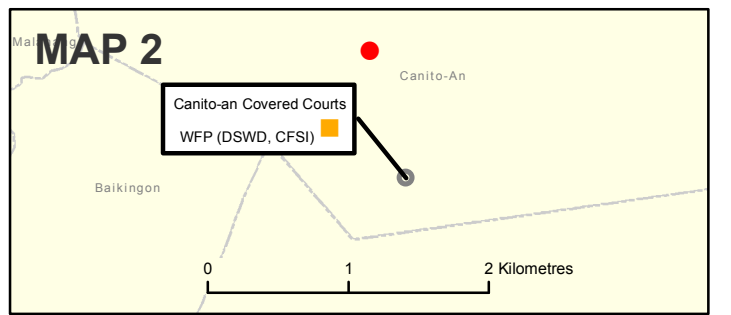
MapAction is grateful for the support of:

 Produced by MapAction www.mapaction.org
 within the UN OCHA Coordination Centre
philippines@mapaction.org



Centre Name	PCODE	Population
Brgy. 24 Covered Court (*)	10430502001	266
Bulua Brgy. Hall Covered Court	10430500301	89
Camaman-an Covered Court	10430504201	344
Carmen Barangay Hall	10430504404	635
City Central Elementary School Gym	10350401201	40
City Central School	10430500901	1545
Consolacion Covered Court	10430501001	165
Iponan Multi Purpose Hall	10430505104	239
Juan Actob Lluch (JAL) Elementary School	10350401601	273
Kauswagan Covered Court	10430505202	245
Macabalan Elementary School Grounds	10430505501	296
Macanhan Elementary School	10430504401	39
Macasandig Brgy Hall (Covered Court)	10430505601	1067
Nazareth Multi-Purpose Hall	10430505801	78
North City Central School	10430506401	251
Our Lady of Fatima Parish	10430504202	147
Patag Covered Court	10430506101	261
Sacred Heart Parish, Kausawagan	10430505203	178
Tibasak Covered Court	10430505606	173
West City Central School	10430504403	1976
Xavier Heights Covered Court	10430500501	773
XU-Covered Court	10430505803	160

(*) exact location to be verified, not shown on map



124°36'E 124°37'E 124°38'E 124°39'E 124°40'E