










MapAction
Chile
Floods
Antofagasta
Stream Network
(as of 30 March 2015)

Map shows stream network for the Antofagasta region derived from elevation data from the Shuttle Topography Radar Mission (dataset produced by HydroSheds)

Data sources
 Boundaries: Cartografia Rulamahue
 Stream Networks: HydroSheds
 Settlements: OpenStreetMap
 Roads: OpenStreetMap


-  Stream Network
-  City
-  Town
-  Village
-  Major Road
-  REGION

0 25 50
 kilometres
 1: 1,750,000 (At A3)

Created 31 March 2015 / 12:00 UTC-05:00
Map Document MA003_T00P00C00_Antofagasta_hydro
Projection / Datum WGS 1984
Glide Number FL-2015-000027-CHL

Produced by MapAction
<http://www.mapaction.org/>
chile@mapaction.org

Supported by



The depiction and use of boundaries, names and associated data shown here do not imply endorsement or acceptance by MapAction.