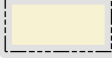





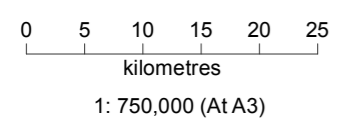




MapAction Tanzania Earthquake NE of Nsunga Affected Wards (as of 20 Sep 2016)

Map shows the affected Wards as of 20 Sep 2016

-  Countries
-  Lake Victoria
- Districts**
-  Affected Districts
-  Other Districts
- Wards**
-  Not Affected
-  Affected



Data sources
 Situational data:
 Boundaries: UNOCHA
 Physical features: Lake Victoria (dataverse)

Created 20 Sep 2016 / 16:00 UTC+03:00
Map Document MA004_AffectedWards
Projection & Datum UTM Zone 36S / WGS 1984
Glide Number EQ-2016-000098-TZA
 Produced by MapAction
 tanzania@mapaction.org
 www.mapaction.org

*Supported by DFID and the Ministry of Foreign Affairs of the Netherlands.
 The depiction and use of boundaries, names and associated data shown here do not imply endorsement or acceptance by MapAction.*

