





**MapAction**  
**Saint Lucia**  
**Tropical Cyclone**  
**Tomas Track between**  
**Saint Lucia and Saint**  
**Vincent and the**  
**Grenadines**

Map shows the track of Tropical Cyclone Tomas between Saint Lucia and Saint Vincent & The Grenadines. Also shown are the wind speeds for points tracked.

Data sources:  
 SRTM  
<http://weather.terrapin.com>

**Legend**

-  Tropical Cyclone Tomas Track
-  Hurricane
-  Tropical Depression
-  Tropical Storm

Elevation (m)  
 High : 2588  
 Low : -33

0 2 4 6 8 10 km  
 Scale 1:500,000 at A3 size

Created 7 Nov 2010 / 15:00  
 Map document MA009-LCA-TropicalCycloneTomasTrack-A3-v01  
 Projection / datum Geographic / WGS84  
 GLIDE Number TC-2010-000216-LCA

The depiction and use of boundaries, names and associated data shown here do not imply endorsement or acceptance by MapAction

Produced by MapAction [www.mapaction.org](http://www.mapaction.org)  
[saintlucia@mapaction.org](mailto:saintlucia@mapaction.org)

MapAction is grateful for the support of DFID

