



Data Sources

Sub-national administrative layers:
Libyan Bureau of Statistics,
Other layers: OpenStreetMap, World Port
Index, United Nations, UNITAR-UNOSAT

Map created by MapAction (14/09/2023)




Transport

-  Seaport
-  Primary road
-  Secondary road
-  Tertiary road
-  Minor roads



Physical

-  River Ordinal class 1

Affected infrastructure

-  Bridge
-  Port
-  Structures

Health facility

-  Hospital
-  Clinic
-  Flood extent
-  Dam

