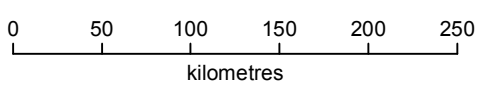
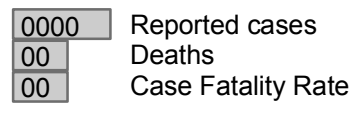
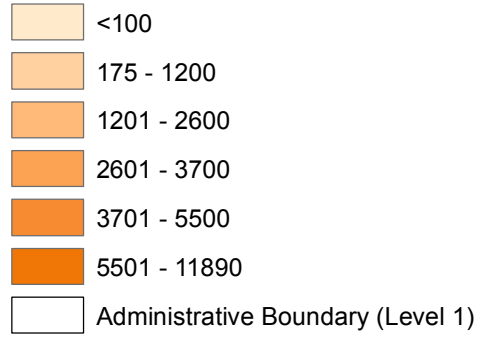


# Sahel Crisis: Nigeria - Reported Cholera Cases 2010

This map shows the number of reported cases, deaths and case fatality rates (CFR) for the 18 affected states of the 2010 cholera outbreak.

### Cumulative Cholera Cases



Scale 1:4,250,000 (at A3 size)

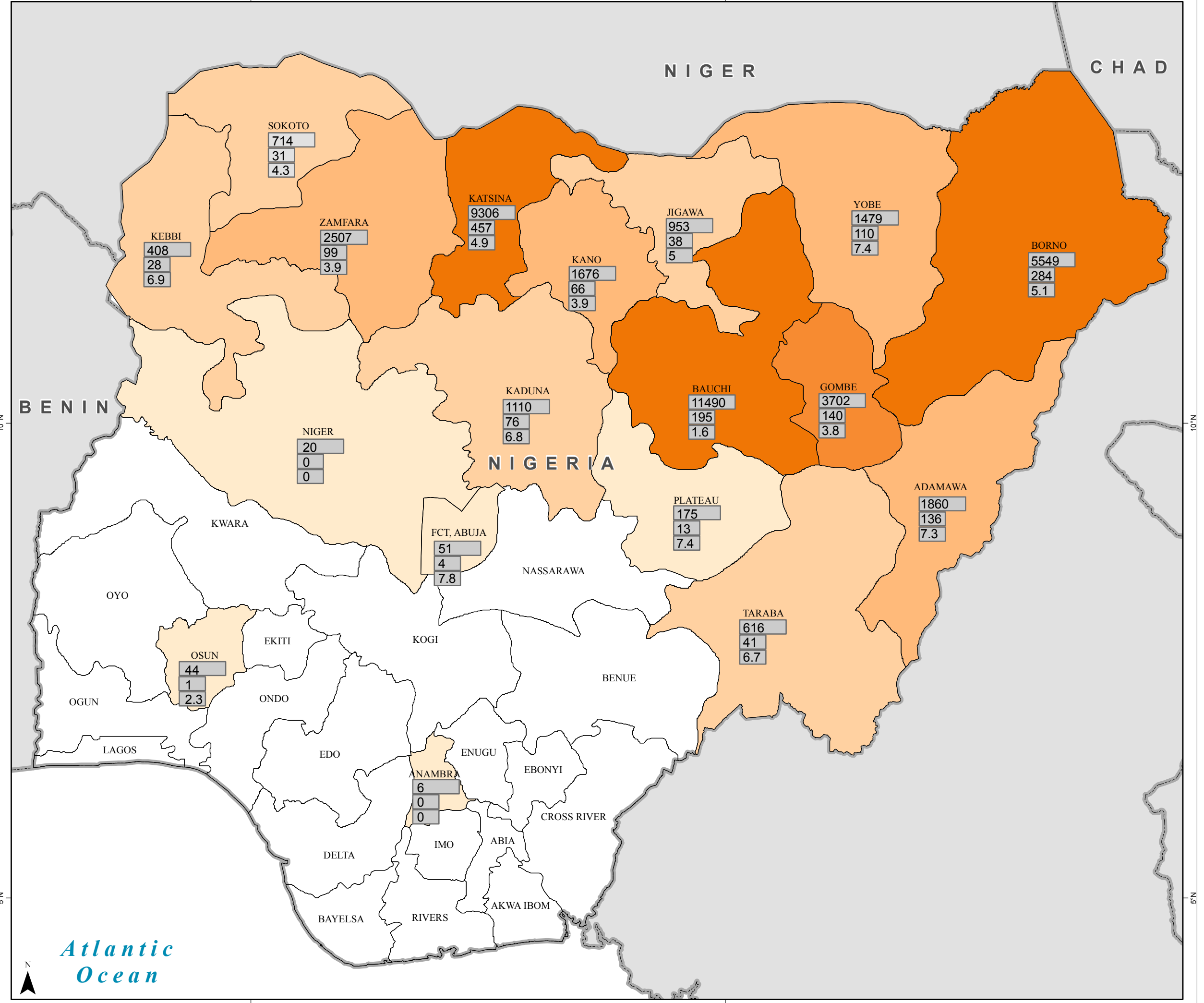
Created: 22 Feb 2012 / 22:00  
 Map document: MA012\_CholeraCases-Nigeria-A3-v1  
 Projection / datum: Geographic / WGS84  
 GLIDE number: None issued

Data sources: UNICEF  
 Base data: Collins Bartholomew, DCW, Digital Chart of the World, Europa Technology, GAUL, Wikipedia.



The depiction and use of boundaries, names and associated data shown here do not imply endorsement or acceptance by MapAction.

Produced by MapAction [www.mapaction.org](http://www.mapaction.org)  
[senegal@mapaction.org](mailto:senegal@mapaction.org)



Atlantic Ocean