

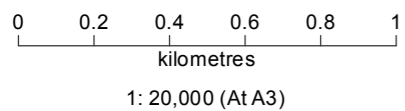
# Anguilla Hurricane Irma Detailed Orientation Maps

Detailed Orientation Map Series for Anguilla showing Open Street Map (OSM) roads, buildings/settlements, key infrastructure and hotels with additional place names. For use for general location and field surveys.

RNAT Assessment Zones

### Points of Interest

- Airport
- Church
- Medical
- Ferry
- Government
- Police Station
- Prison
- School
- Settlements
- Hotel / Resort
- Guest House
- Apartments
- Villa

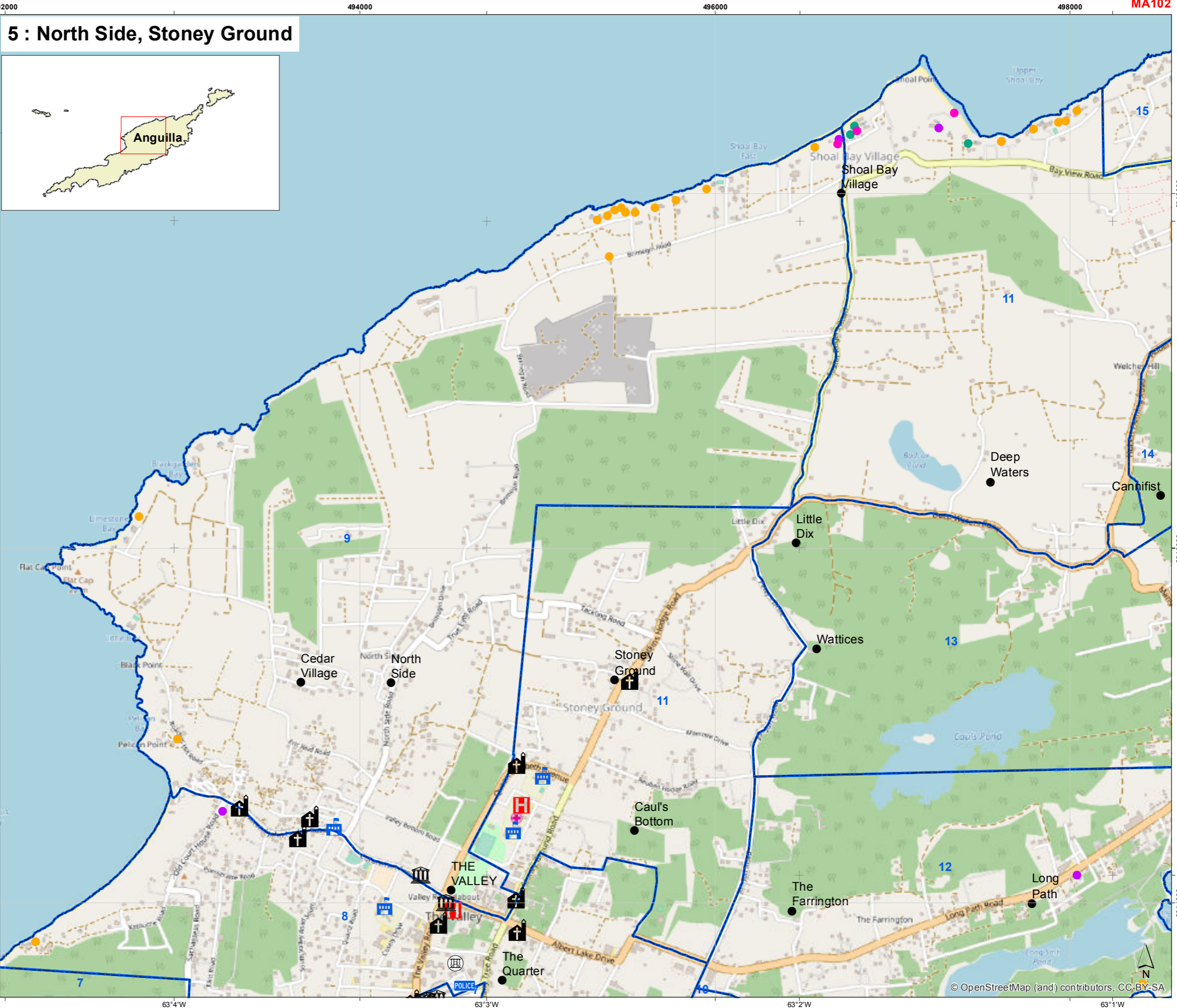


### Data sources

Boundaries: CDEMA  
Settlements: Government of Anguilla, OSM  
Situation: NOAA

**Created** 10/Sep/2017 20:20 UTC-04:00  
**Map Document** MA102\_AnguillaFieldMaps\_v02  
**Projection & Datum** UTM Zone 20N / WGS 1984  
**Glide Number** TC-2017-000125-DOM  
Produced by MapAction mapaction.org  
barbados@mapaction.org

*MapAction's contribution made possible by support from the UK Government Department for International Development and the Ministry of Foreign Affairs of the Netherlands.  
The depiction and use of boundaries, names and associated data shown here do not imply endorsement or acceptance by MapAction.*



492000

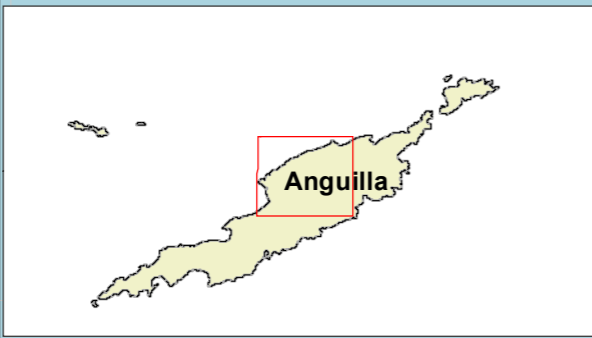
494000

496000

498000

MA102

## 5 : North Side, Stoney Ground



18°15'N  
18°14'N  
18°13'N

2015000  
2016000  
2017000

63°4'W

63°3'W

63°2'W

63°1'W