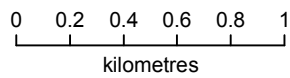




MapAction

Burkina Faso Flooding

Baskuy IDP Sites collected by Red Cross, Burkina Faso as of 10-09-09



Scale 1:600000 at A3 size

Created 11 SEP 2009 / 17:00

Map document Ma0012_BFA_Baskuy_Sites_10_09_09_A3

Projection / datum UTM 30N / WGS84

GLIDE Number FL-2009-000172-BFA

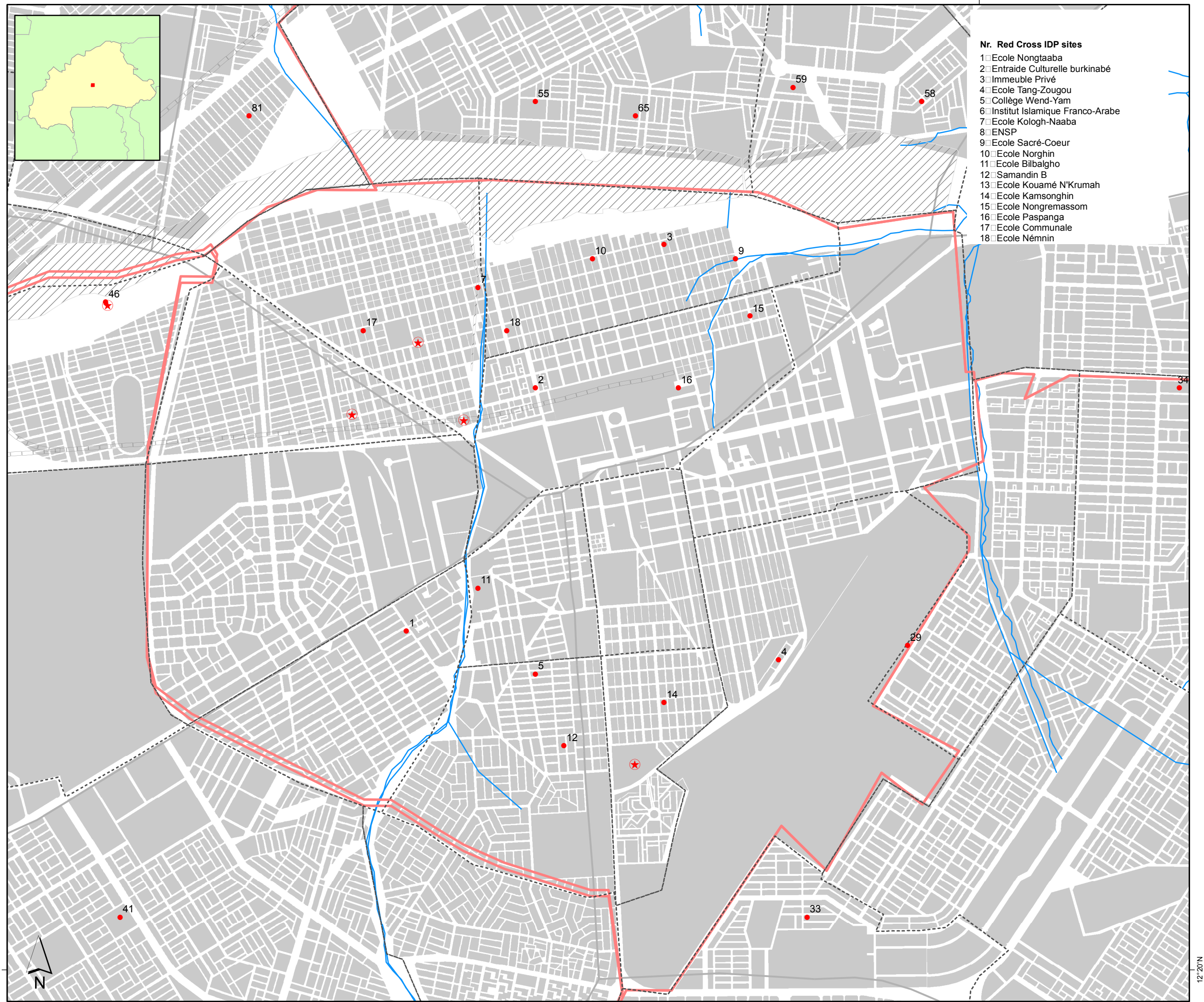
The depiction and use of boundaries, names and associated data shown here do not imply endorsement or acceptance by MapAction.

- Red Cross IDP sites
- ★ Unconfirmed sites
- Sectors
- Arrondissements
- Lakes
- Water courses
- Railway
- National roads

Data sources:
Institut Géographique de Burkina, Water Department, Direction Générale Urbanisme, Croix Rouges Burkinabe

www.mapaction.org
burkinafaso@mapaction.org

MapAction is grateful for the support of DFID

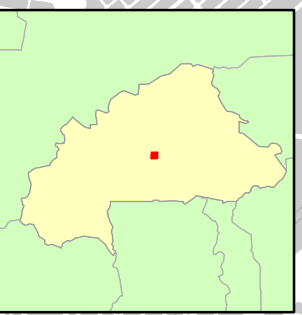


1°30'W

1°30'W

12°20'N

12°20'N



- Nr. Red Cross IDP sites**
- 1 Ecole Nongtaaba
 - 2 Entraide Culturelle burkinabé
 - 3 Immeuble Privé
 - 4 Ecole Tang-Zougou
 - 5 Collège Wend-Yam
 - 6 Institut Islamique Franco-Arabe
 - 7 Ecole Kologh-Naaba
 - 8 ENSP
 - 9 Ecole Sacré-Coeur
 - 10 Ecole Norghin
 - 11 Ecole Bilbalgho
 - 12 Samandin B
 - 13 Ecole Kouamé N'Krumah
 - 14 Ecole Kamsonghin
 - 15 Ecole Nongremassom
 - 16 Ecole Paspanga
 - 17 Ecole Communale
 - 18 Ecole Némnin