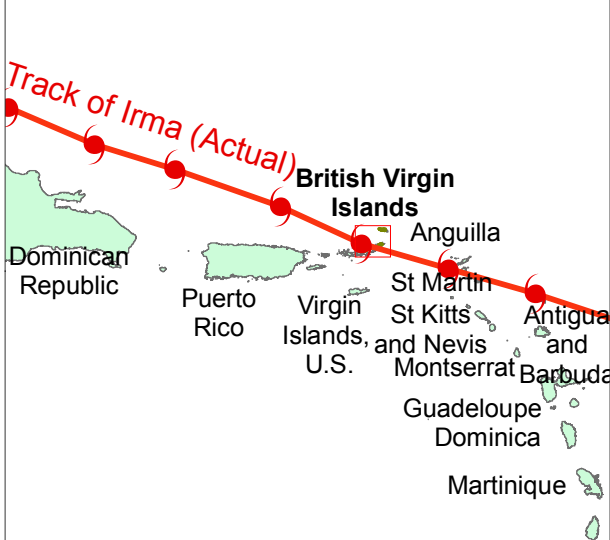
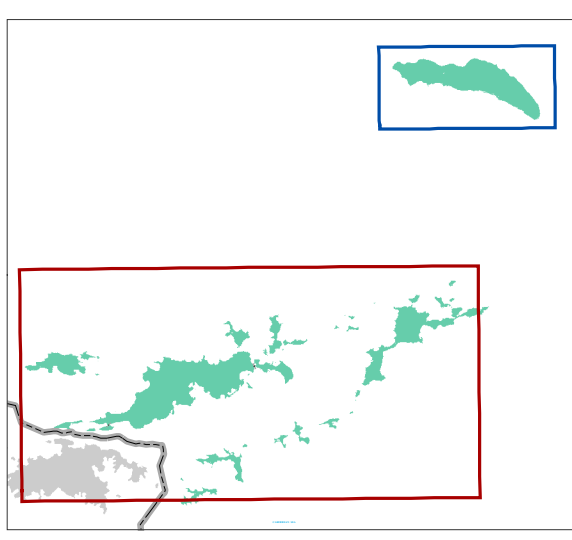
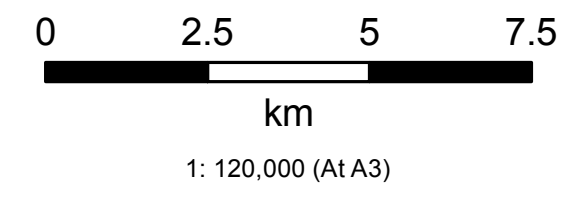


GOVERNMENT OF THE VIRGIN ISLANDS
British Virgin Islands:
Hurricane Irma-
Critical Facilities
Locations for RNAT
(as of 9 Sep 2017)



Overview of distribution of Critical Facility Locations, with tourism sites



Data sources
 Critical Facilities and Tourism Sites: GoVI
 USVI outline: GADM
 Storm Track: NOAA
 Elevation Data: SRTM

Created 9 Sep 2017 /09:00 UTC-04:00
Map Document MA204_BVICriticalFacilities_v01
Projection & Datum WGS 1984 UTM Zone 20N /
Glide Number TC-2017-000125-DOM
 Produced by MapAction mapaction.org
 barbados@mapaction.org
 MapAction's contribution made possible by support from the UK Government Department for International Development and the Ministry of Foreign Affairs of the Netherlands.
 The depiction and use of boundaries, names and associated data shown here do not imply endorsement or acceptance by MapAction.