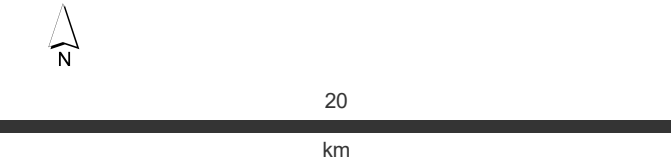
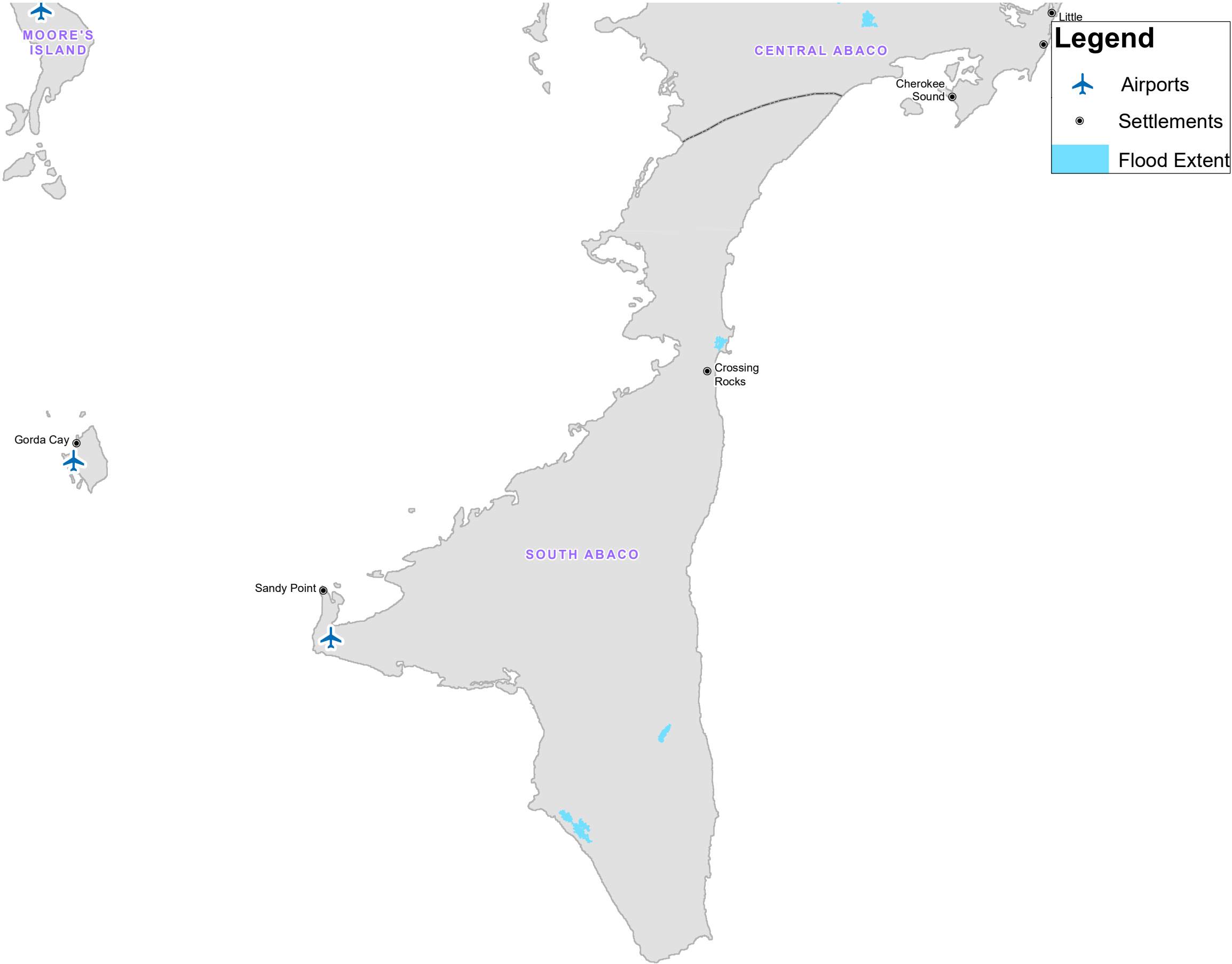
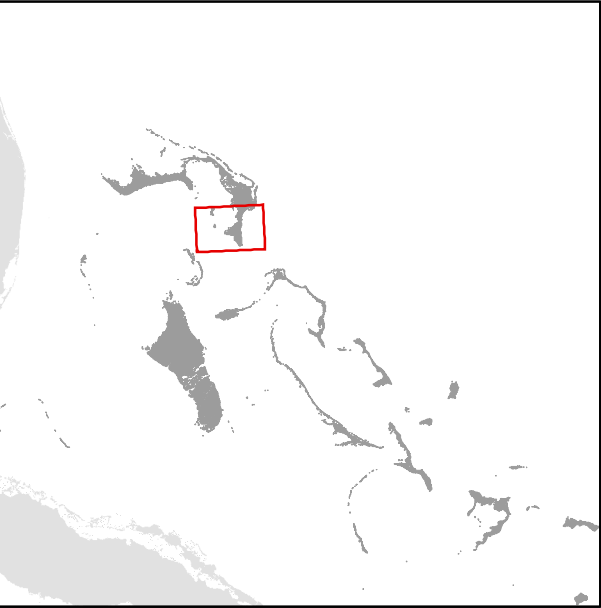


The Bahamas: Hurricane Dorian

Flood extent data for South Abaco as derived from Copernicus satellite imagery



Data for Abaco from 03/09/2019, data for Grand Bahama from 04/09/2019

Data Sources: BNGIS, Our Airports, Copernicus  
Map created by MapAction (05/09/2019)