

MapAction

**Indonesia: Sumatra Earthquake
21 October 2009**

Data tingkat kerusakan rumah akibat gempa di Kota Padang.

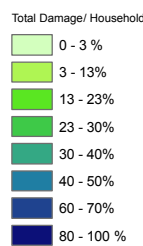
The damage level of houses due to the earthquake in Padang City

Peta menggambarkan persebaran kerusakan rumah yang dibagi berdasarkan tiga kriteria tingkat kerusakan yaitu, rusak berat, rusak sedang dan rusak ringan per kelurahan di Kota Padang. Latar belakang menunjukkan total kerusakan rumah sebagai presentase dari jumlah KK di tahun 2008. Jumlah KK dan rumah tidak ekuivalen secara langsung, oleh karena itu nilai lebih dari 100% dapat dan pasti terjadi.

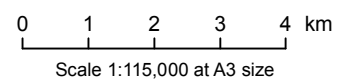

The map shows the distribution of damaged houses based on 3 categories: heavy, moderate and light by village in Padang City. The background shows the total of all types of damage to houses as a percentage of the total number of households in 2008. Household and houses are not directly equivalent, this means that values of greater than 100% can and do occur.

Data sources: Badan Pusat Statistik, OCHA, Ministry of Public Works.

Total Damage as a % of all households



Proportion of damage types



Created 23 Oct 2009 / 18:30
 Map document MA077-Sit-PadangCityDamage-21Oct2009-A3-v02
 Projection / datum Geographic / WGS84
 GLIDE Number TS-2009-000211-IDN

The depiction and use of boundaries, names and associated data shown here do not imply endorsement or acceptance by MapAction or the United Nations.

Produced by MapAction www.mapaction.org
sumatra@mapaction.org

MapAction is grateful for the support of DFID and ECHO

