








**MapAction**  
**Chile**  
**Floods**  
**Coquimbo**  
**Stream Networks**  
**(as of 30 March 2015)**

Map shows stream network for the Coquimbo region derived from elevation data from the Shuttle Topography Radar Mission (produced by HydroSheds)


**Data sources**  
 Boundaries: Cartografia Rulamahue  
 Stream Networks: HydroSheds  
 Settlements: OpenStreetMap  
 Roads: OpenStreetMap

-  Stream Network
-  City
-  Town
-  Village
-  Major Road
-  REGION

0 25 50  
 kilometres  
 1: 1,200,000 (At A3)

**Created** 31 March 2015 / 12:00 UTC-05:00  
**Map Document** MA005\_T00P00C00\_Coquimbo\_hydro  
**Projection / Datum** WGS 1984  
**Glide Number** FL-2015-000027-CHL

Produced by MapAction  
<http://www.mapaction.org/>  
[chile@mapaction.org](mailto:chile@mapaction.org)

Supported by  
  
 The depiction and use of boundaries, names and associated data shown here do not imply endorsement or acceptance by MapAction.