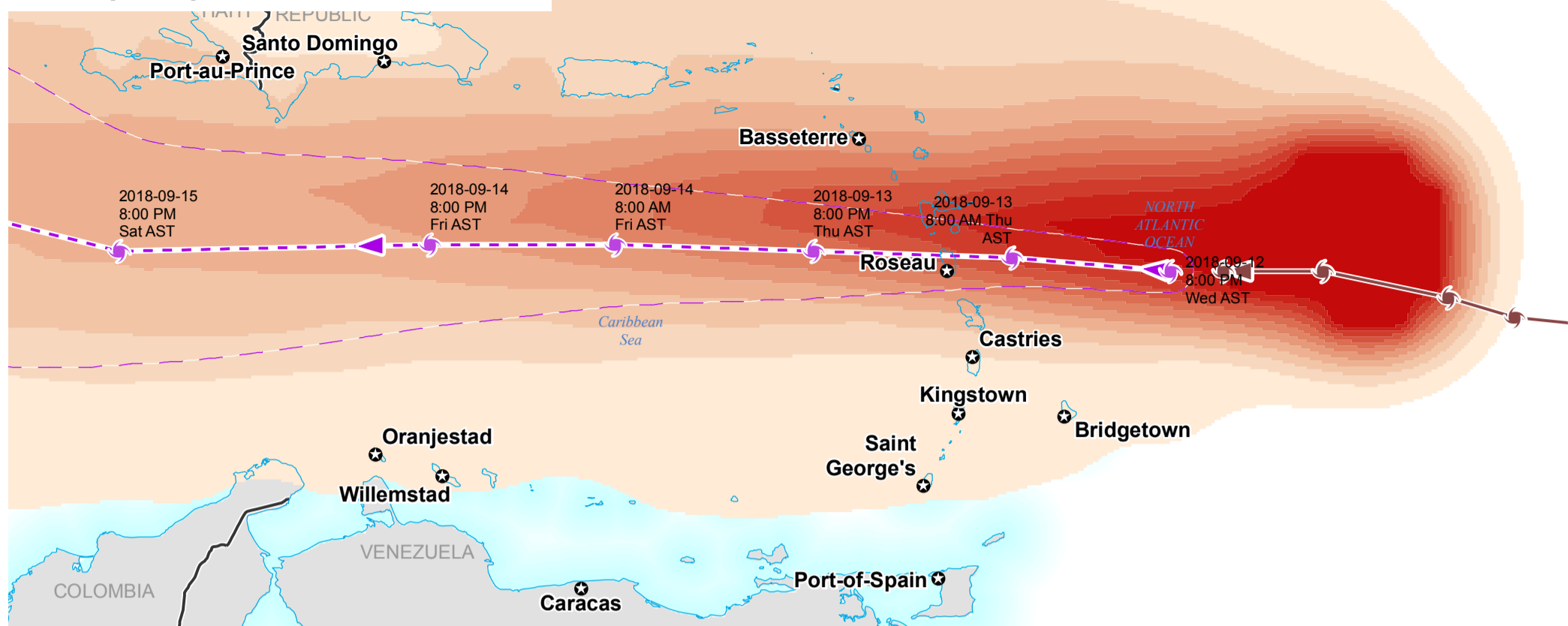
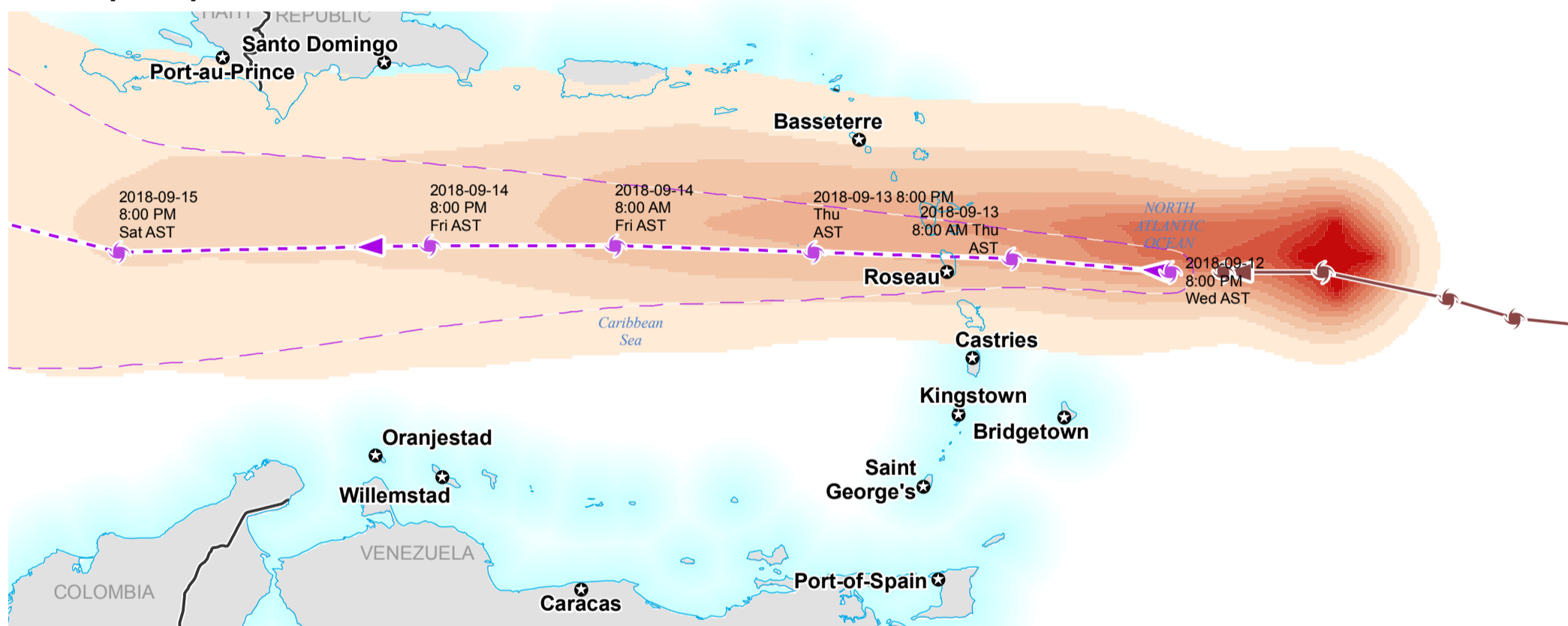


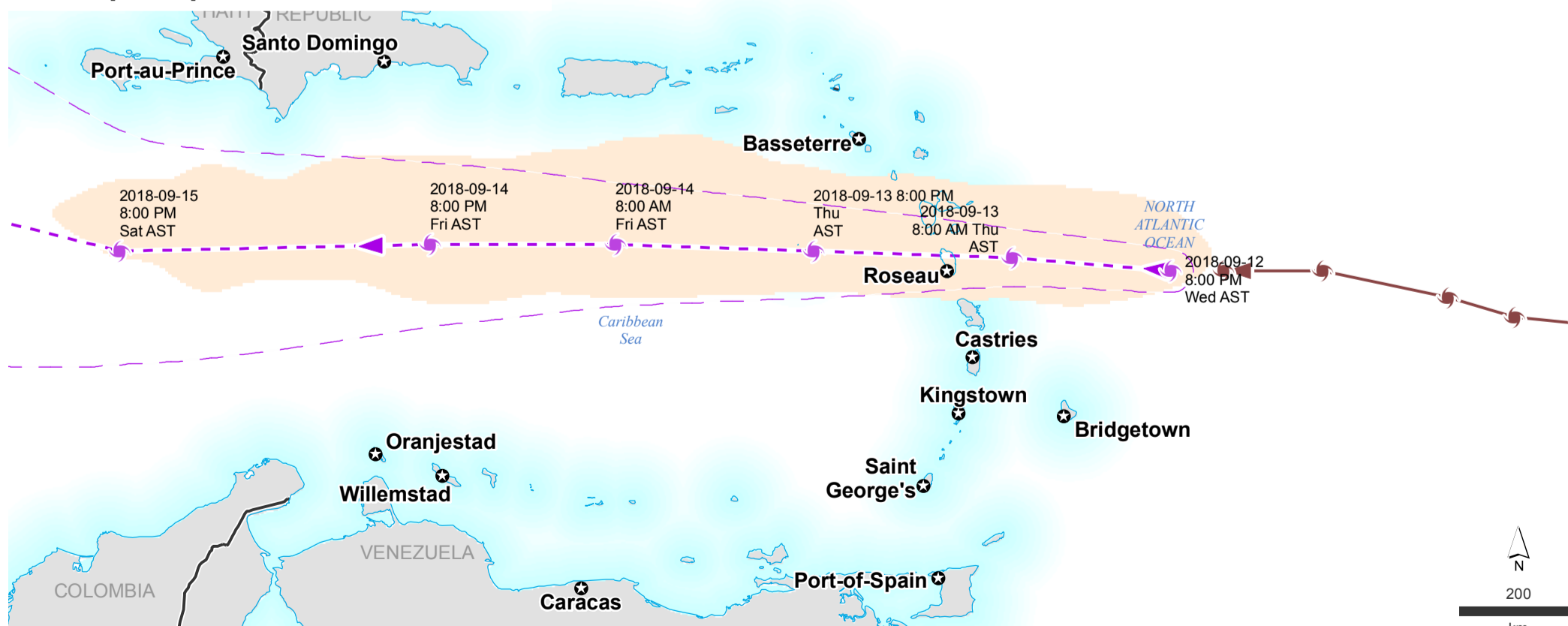
**Wind speed probabilities at 34 knots**



**Wind speed probabilities at 50 knots**



**Wind speed probabilities at 64 knots**



<ul style="list-style-type: none"> <li>● Actual</li> <li>● Forecasted</li> </ul>	<p><b>Storm type</b></p> <ul style="list-style-type: none"> <li>☼ Major Hurricane</li> <li>☼ Tropical Storm</li> <li>☼ Tropical Depression</li> </ul>	<ul style="list-style-type: none"> <li>☼ Hurricane</li> <li>☼ Tropical Storm</li> <li>☼ Tropical Depression</li> </ul>	<ul style="list-style-type: none"> <li>▬ Forecasted storm track</li> <li>▬ Cone of uncertainty</li> </ul>	<p><b>Wind speed probability</b></p> <table border="1"> <tr> <td>&lt;5%</td> <td>5-10%</td> <td>10-20%</td> <td>20-30%</td> <td>30-40%</td> <td>40-50%</td> <td>50-60%</td> <td>60-70%</td> <td>70-80%</td> <td>80-90%</td> <td>&gt;90%</td> </tr> </table>	<5%	5-10%	10-20%	20-30%	30-40%	40-50%	50-60%	60-70%	70-80%	80-90%	>90%	<p><b>Data Sources:</b> NOAA National Hurricane Center, Natural Earth Data                  Map created by MapAction (13/09/2018)</p>
<5%	5-10%	10-20%	20-30%	30-40%	40-50%	50-60%	60-70%	70-80%	80-90%	>90%						