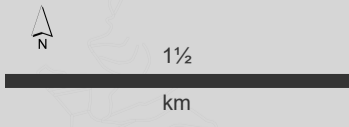
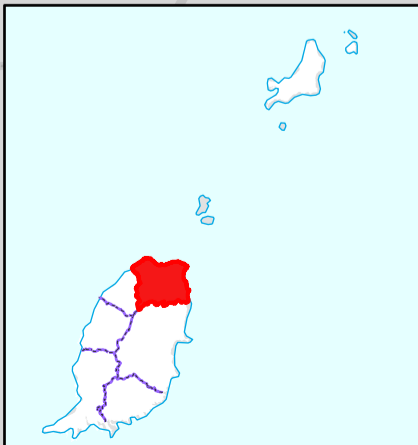
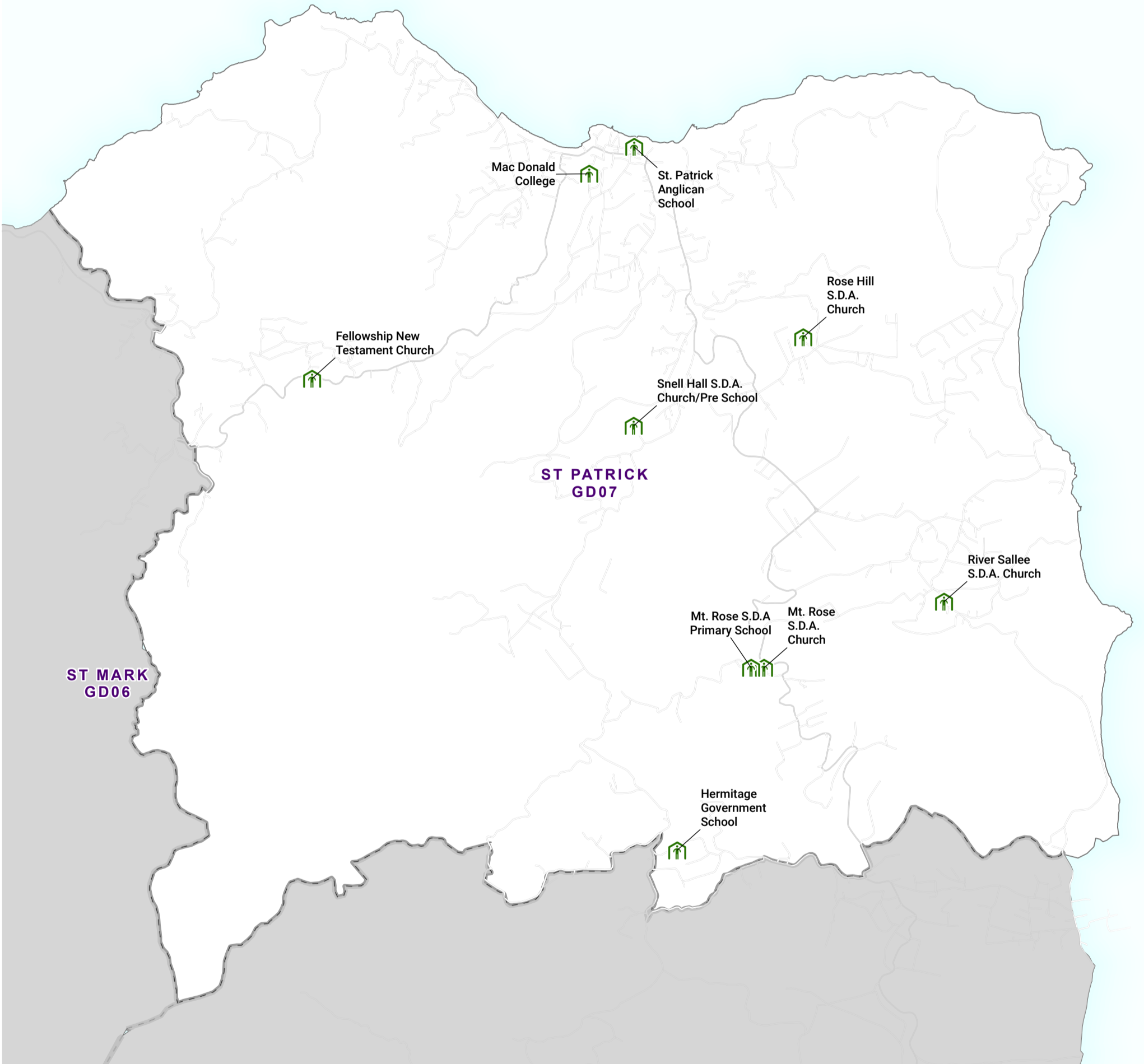


- Boundary
- Parish
- Roads
 - Primary
 - Tertiary / unclassified
- Emergency Shelters
 - '24 Atlantic Hurricane Season



Data Sources
OpenStreetMap, NaDMA, GeoCris, OurAirports, World Port Index

Map created by MapAction (03/07/2024)
Supported by the German Federal Foreign Office.

The boundaries and names shown and the designations used on this map do not imply official endorsement or acceptance by the United Nations or MapAction.