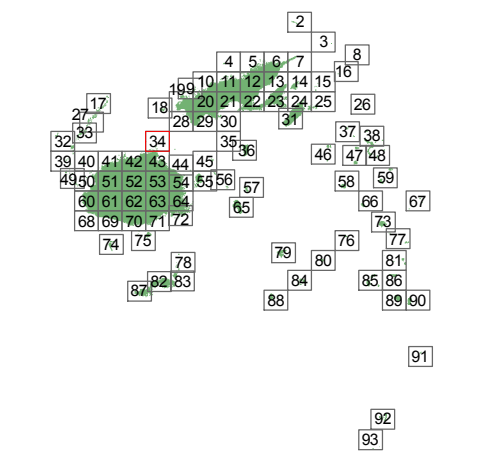


620000 625000 630000 635000 640000 645000

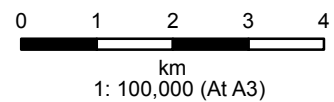


Fiji: Cyclone Winston- Topographical 34 Naba

1:100 000 scale topographical map of Fiji showing physical, transport, settlement and other key features



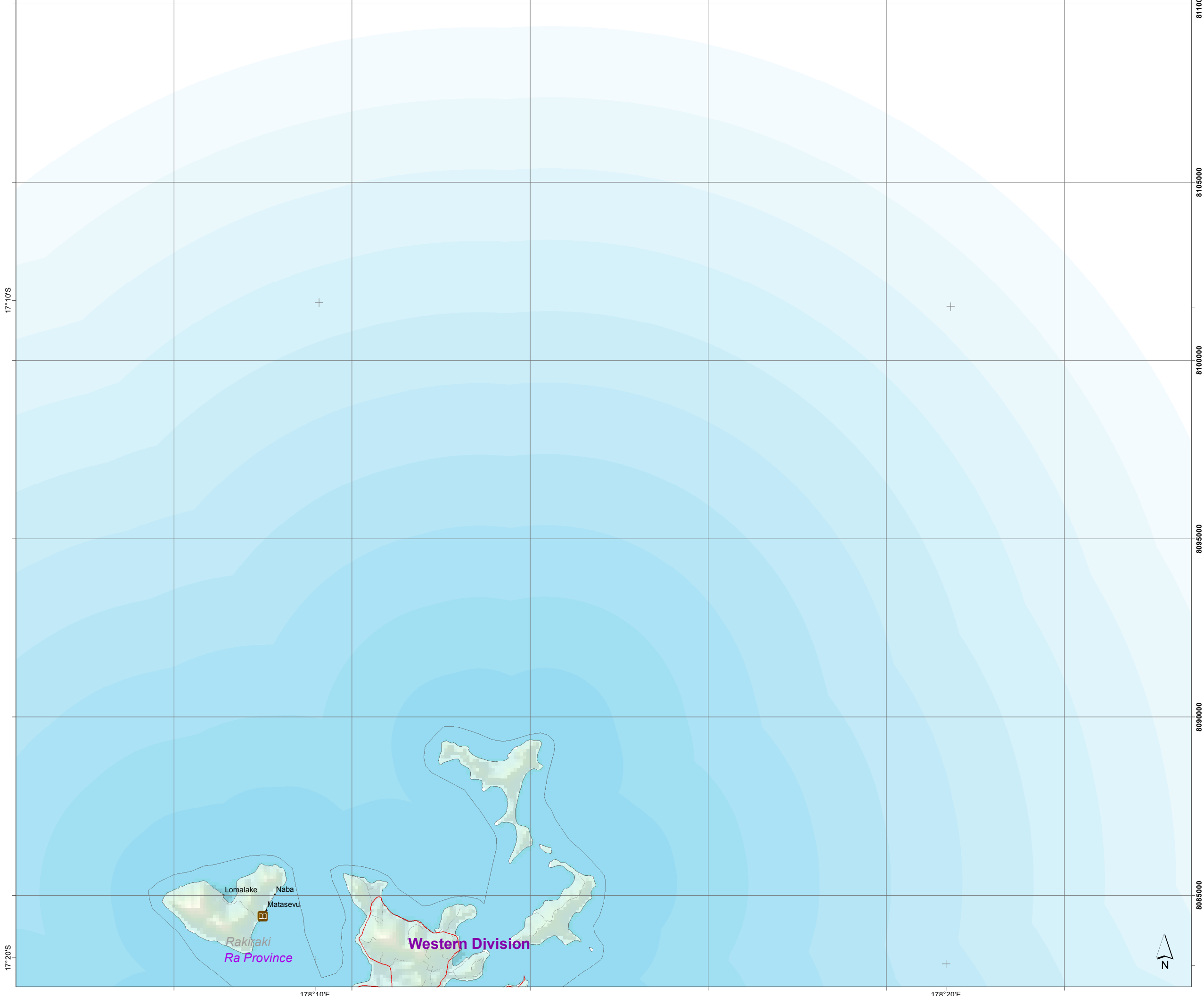
| | |
|-----------------|-------------------|
| Province | Hospital |
| Division | Health Centre |
| Tikina | Nursing Station |
| City | Airport |
| Village | medium |
| Settlement | small |
| Roads | Elevation |
| Police Stations | Height (m) |
| Schools | High : 1303 |
| Special | Low : 0 |
| Primary | |
| Secondary | |



Data sources
Ministry of Lands and Mineral Resources, Fiji

Created 23 February 2016 UTC+12:00
Map Document MA003_Location100000_A3
Projection & Datum WGS 1984 UTM Zone 60S / WGS 1984
Glide Number TC-2016-000014-FJI
Produced by MapAction www.mapaction.org
fiji@mapaction.org

*Supported by DFID and the Ministry of Foreign Affairs of the Netherlands.
The depiction and use of boundaries, names and associated data shown here do not imply endorsement or acceptance by MapAction.*



17°10'S

17°20'S

178°10'E

178°20'E

8110000

8105000

8100000

8095000

8090000

8085000