

MapAction OCHA

Philippines
Typhoon Haiyan (Yolanda)
Damage to Buildings and
Schools
(as of 17 Nov 2013)

Map shows the number of buildings (first number) and school classrooms (second number) damaged.

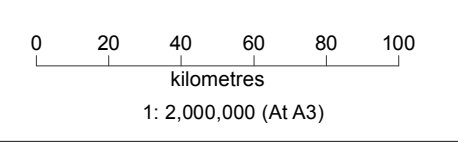
*Note that data may not be complete.

Legend

- Main Settlements
- ↔ Actual Storm Path

No. Buildings Damaged

Light Orange	1 - 3
Orange	4 - 5
Dark Orange	6 - 7
Red	8 - 252




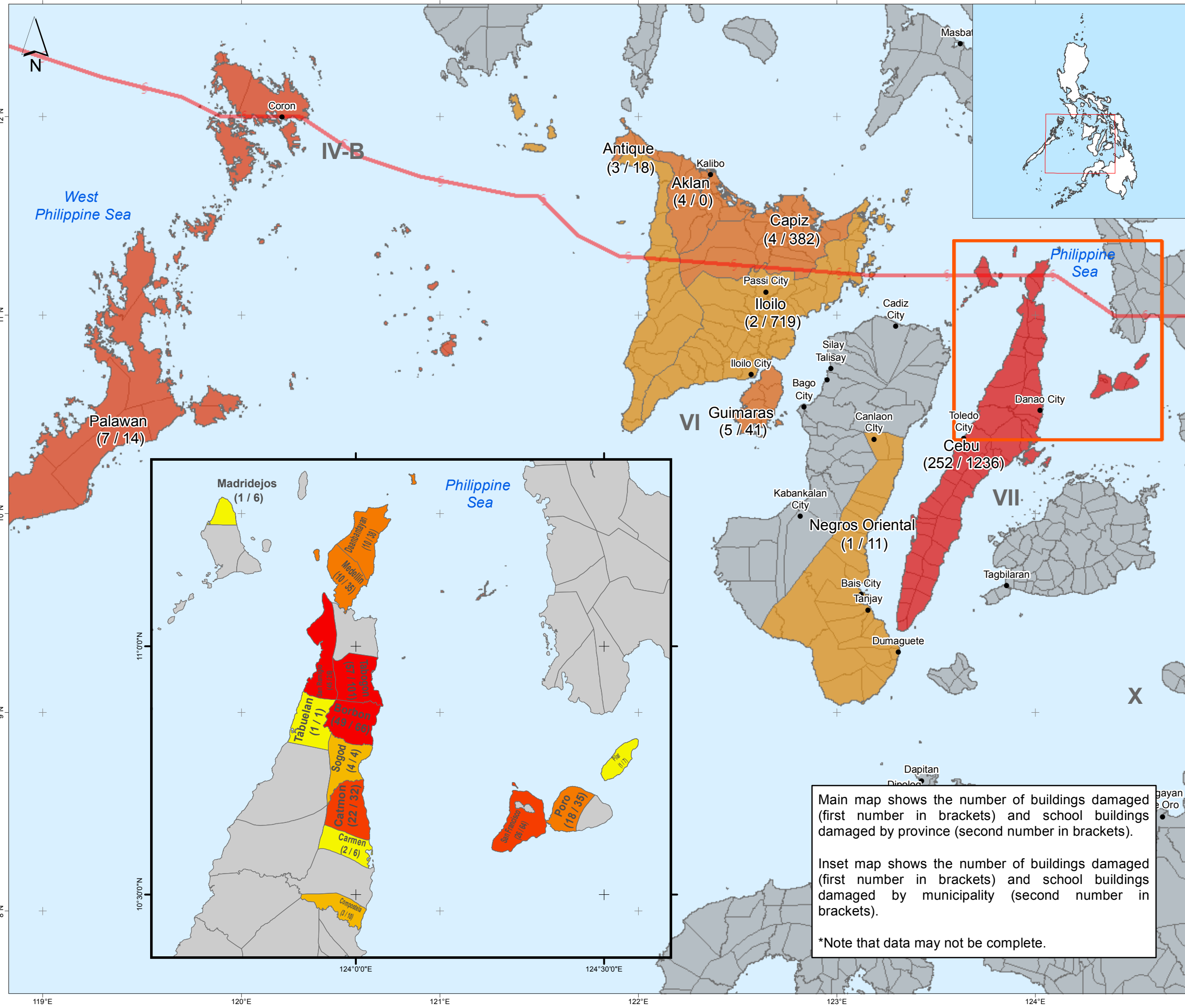
Data sources
 Situational data: UNOCHA, PAGASA, Joint Typhoon Warning Centre
 Boundaries: GADM
 Settlements: OSM

Created 17 Nov 2013 / 20:00 UTC+08:00
Map Document MA022_School_Damage_v01
Projection / Datum WGS 1984
Glide Number TC-2013-000139-PHL

The depiction and use of boundaries, names and associated data shown here do not imply endorsement or acceptance by MapAction.

Produced by MapAction www.mapaction.org
philippines@mapaction.org

MapAction is grateful for the support of UK aid

Main map shows the number of buildings damaged (first number in brackets) and school buildings damaged by province (second number in brackets).

Inset map shows the number of buildings damaged (first number in brackets) and school buildings damaged by municipality (second number in brackets).

*Note that data may not be complete.