




Map atlas of regions showing zone (administrative level 2) boundaries and main settlements.

- 
-  Region
- Settlement**
-  Regional Capital

---

 2.9  
Km

---

**Data Sources**

CSA (Central Statistics Agency), Regional Bureau of Finance and Economic Development (BoFED), United Nations, Humanitarian Partners

---

**Created** 27/06/2023  
UTC+03:00

**Projection & Datum** WGS 1984

Produced by MapAction  
<https://mapaction.org>  
[info@mapaction.org](mailto:info@mapaction.org)

The boundaries and names shown and the designations used on this map do not imply official endorsement or acceptance by the United Nations or MapAction.

Ethiopia

Zone (admin 2) map for region: Harari (ET13)



**MA003 v01**

Scan for  
latest maps

