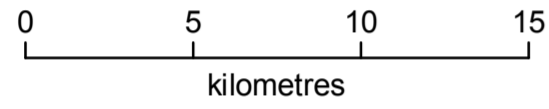




MapAction

El Salvador: Hurricane Ida and low system pressure front on the Salvadorian coast 14 Nov 2009



Map showing municipalities reported as affected (Proteccion Civil) and municipalities which have returned EDAN assessment data as of 14 Nov 2009.



Scale 1:225,000 at A2 size

Created 14 Nov 2009 / 18:00
Map document MA006-slv-ReportingGaps091114-A3-v01
Projection / datum Geographic / WGS84
GLIDE Number FL-2009-000238-SLV

The depiction and use of boundaries, names and associated data shown here do not imply endorsement or acceptance by MapAction.

-  Departments
-  Municipalities reporting data
-  Affected areas

Data sources:
Affected Municipalities: Proteccion Civil
Municipalities reporting EDAN data: UNDAC
Administrative boudaries: PMA

Produced by MapAction www.mapaction.org
elsalvador@mapaction.org

MapAction is grateful for the support of DFID

