
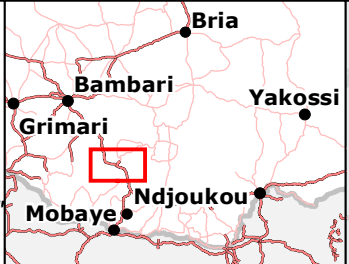




**MA002 - Mingala (Sud)**  
6143024

## PCodes autour de Mingala (Sud), République Centrafricaine

Aussi voir: "Table de PCodes autour de Mingala (Sud).pdf"




The depiction and use of boundaries, names and associated data shown here do not imply endorsement or acceptance by MapAction.

**unicef**  

Created 23 Jan 2013 / 16:00  
Map document MA002\_CAR\_Mingala\_S\_PCodes  
Projection / datum Geographic / WGS84

Produced by MapAction  
www.mapaction.org  
car@mapaction.org

Gratefully supported by:  


# PCodes autour de Mingala (Sud)

Nom / Name	PCode	Latitude	Longitude				
Bagara	<b>6143003</b>	5.283967	21.557442	Kotto 1	<b>6142027</b>	5.303107	21.886684
Bana-Dobe	<b>6142001</b>	5.270025	21.884114	Kpanga 1	<b>6142028</b>	5.316562	21.684020
Banda	<b>6141003</b>	5.048730	21.808454	Kpanga 3	<b>6141027</b>	5.102195	21.808066
Banda 3	<b>6141004</b>	5.049246	21.799608	Kpanga 4	<b>6142029</b>	5.097721	21.676696
Banda 4	<b>6141005</b>	5.053986	21.803906	Kpanga-Banga	<b>6142030</b>	5.107834	21.751630
Banda-Bounga	<b>6143005</b>	5.258733	21.465858	Kpangba	<b>6122014</b>	5.069013	21.470180
Banga-Koche	<b>6142003</b>	5.102655	21.730406	Mangou	<b>6142034</b>	5.249155	21.887998
Bango 1	<b>6142004</b>	5.318189	21.764724	Mbengou 2	<b>6141032</b>	5.127207	21.839686
Bango 2	<b>6142005</b>	5.255251	21.638096	Mbengou 3	<b>6141033</b>	5.101062	21.795318
Bango 4	<b>6141007</b>	5.100405	21.797922	Mbima	<b>6143026</b>	5.284408	21.553442
Bangourou	<b>6142006</b>	5.085143	21.699562	Mbo-Pouloubou	<b>6142035</b>	5.126245	21.639282
Bango-Yambao	<b>6142007</b>	5.287217	21.861646	Ngalia 3	<b>6141038</b>	5.003206	21.803652
Bingui	<b>6143007</b>	5.274597	21.565430	Ngama	<b>6143029</b>	5.284110	21.540842
Bodo	<b>6141008</b>	5.105326	21.804648	Ngama-Tchala	<b>6143030</b>	5.259455	21.481430
Bounga 1	<b>6143008</b>	5.279874	21.511792	Ngassa	<b>6141040</b>	5.181714	21.883504
Bounga 2	<b>6143009</b>	5.271895	21.511954	Ngassa 2	<b>6142036</b>	5.228093	21.888534
Bounga 3	<b>6143010</b>	5.283951	21.511362	Ngouli 1	<b>6143032</b>	5.277372	21.549112
Bounga 4	<b>6143011</b>	5.279571	21.515790	Ngouli 2	<b>6143033</b>	5.284390	21.549656
Bounga 5	<b>6143012</b>	5.270251	21.507106	Nguindere 2	<b>6141041</b>	5.157686	21.865906
Bounga 6	<b>6143013</b>	5.278876	21.519724	Obalo	<b>6141042</b>	5.205043	21.888138
Coton-Oubangui 1	<b>6141010</b>	5.104418	21.800682	Ogounda 1	<b>6142042</b>	5.232832	21.890154
Coton-Oubangui 2	<b>6141011</b>	5.111968	21.814302	Sago 2	<b>6143037</b>	5.265279	21.463360
Deka-Gouala	<b>6141012</b>	5.108326	21.810976	Segnere 1	<b>6143039</b>	5.265713	21.469310
Djinda	<b>6142012</b>	5.106752	21.768892	Sinda	<b>6141043</b>	5.018302	21.812718
Gao	<b>6143016</b>	5.275690	21.562066	Tchola	<b>6142059</b>	5.318308	21.885816
Gbounda 1	<b>6141017</b>	5.068337	21.789700	Tchola 2	<b>6142060</b>	5.308762	21.888624
Gbounda 2	<b>6141018</b>	5.056437	21.795926	Tchola 3	<b>6142061</b>	5.259216	21.886768
Gbounda 3	<b>6141019</b>	5.063138	21.796902	Tchola 4	<b>6142062</b>	5.255755	21.887768
Gomogo	<b>6122007</b>	5.067782	21.475446	Tchola 5	<b>6142063</b>	5.252138	21.887722
Kabou 1	<b>6142021</b>	5.313480	21.697160	Tchola 6	<b>6142064</b>	5.292672	21.884940
Kabou 2	<b>6142022</b>	5.325351	21.715946	Tchola 7	<b>6142065</b>	5.298292	21.886136
Kabou 4	<b>6142023</b>	5.107603	21.757166	Tchola-Gbadja	<b>6142066</b>	5.265453	21.885704
Kabou-Yanga	<b>6142024</b>	5.107249	21.762238	Touhounga	<b>6143041</b>	5.282284	21.561762
Kogbi	<b>6141024</b>	5.141212	21.856624	Yogbo	<b>6142071</b>	5.093909	21.684152
				Zoula	<b>6142072</b>	5.100841	21.761232