



Philippines
Typhoon Haiyan (Yolanda)
Infrastructure - North Iloilo
and Capiz
(as of 14 Nov-2013)


Map shows the provinces of Northern Iloilo and Capiz of Samar. Infrastructure, major transport terminals are shown for reference.


Please be advised that datasets may not be complete.


Data sources
Situational data: UNOCHA,
Boundaries: GADM
Settlements: OSM
Other: ISCGM, europatech, Google Earth

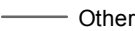
 Settlements

 Airport


 Seaports


 Primary

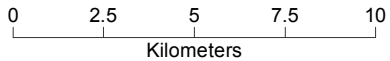
 Secondary

 Other

Administrative Areas

 Provinces

 Municipalities



0 2.5 5 7.5 10
Kilometers
1: 200,000 (At A3)

Created 12 Nov 2013 / 15:00 UTC+08:00
Map Document MA005G_Infrastructure_iloilo_capiz_01
Projection / Datum WGS 1984 UTM Zone 51N
Glide Number TC-2013-000139-PHL

The depiction and use of boundaries, names and associated data shown here do not imply endorsement or acceptance by MapAction.

Produced by MapAction
www.mapaction.org
philippines@mapaction.org

MapAction is grateful for the support of UK aid

