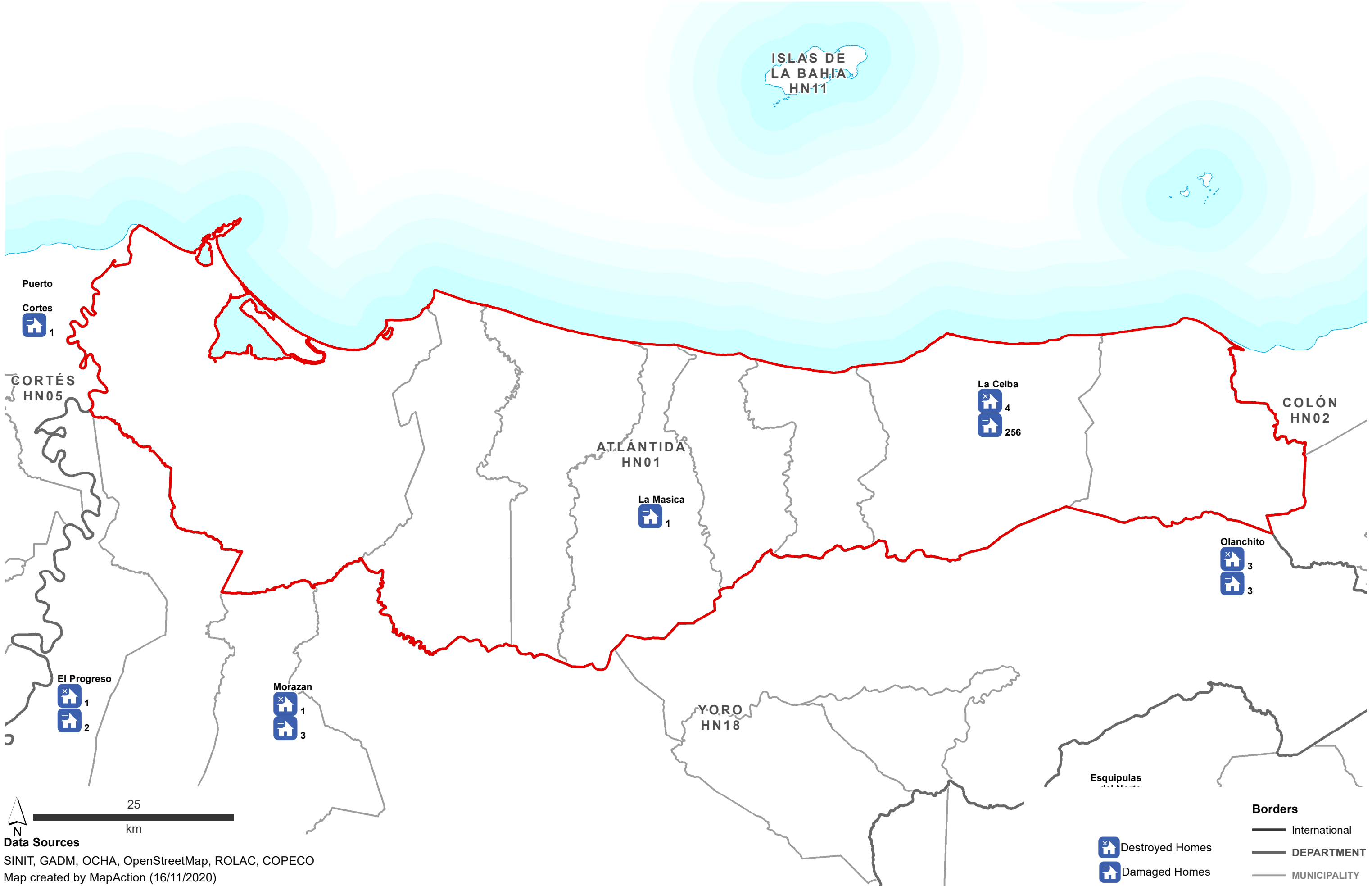
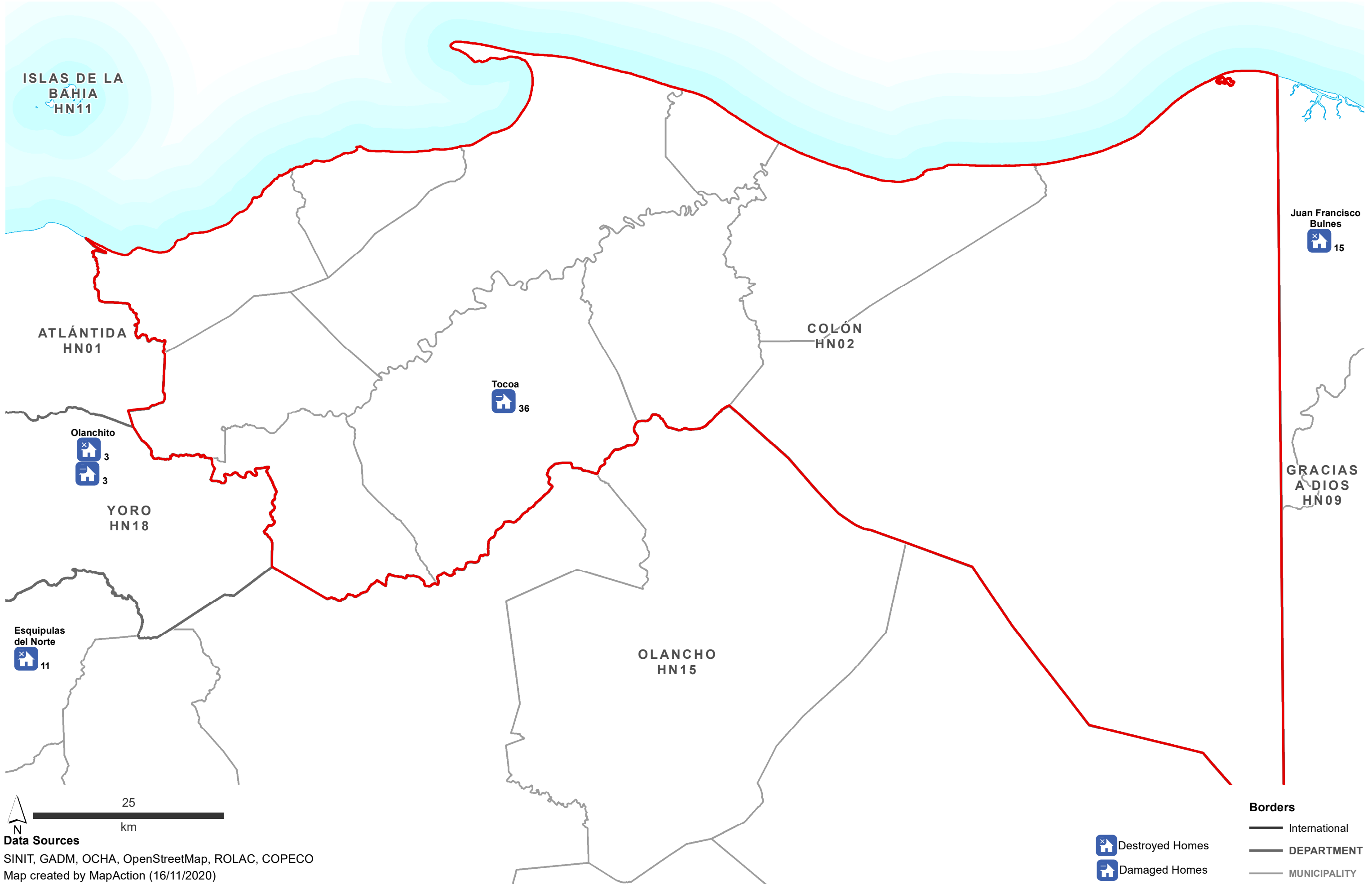


Destroyed & Damaged Houses in each Municipality - Department: Atlántida (as at 15 Nov 2020)



Data Sources
 SINIT, GADM, OCHA, OpenStreetMap, ROLAC, COPECO
 Map created by MapAction (16/11/2020)

Destroyed & Damaged Houses in each Municipality - Department: Colón (as at 15 Nov 2020)



Data Sources
 SINIT, GADM, OCHA, OpenStreetMap, ROLAC, COPECO
 Map created by MapAction (16/11/2020)

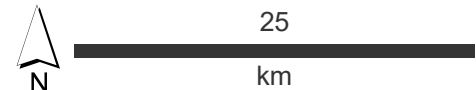
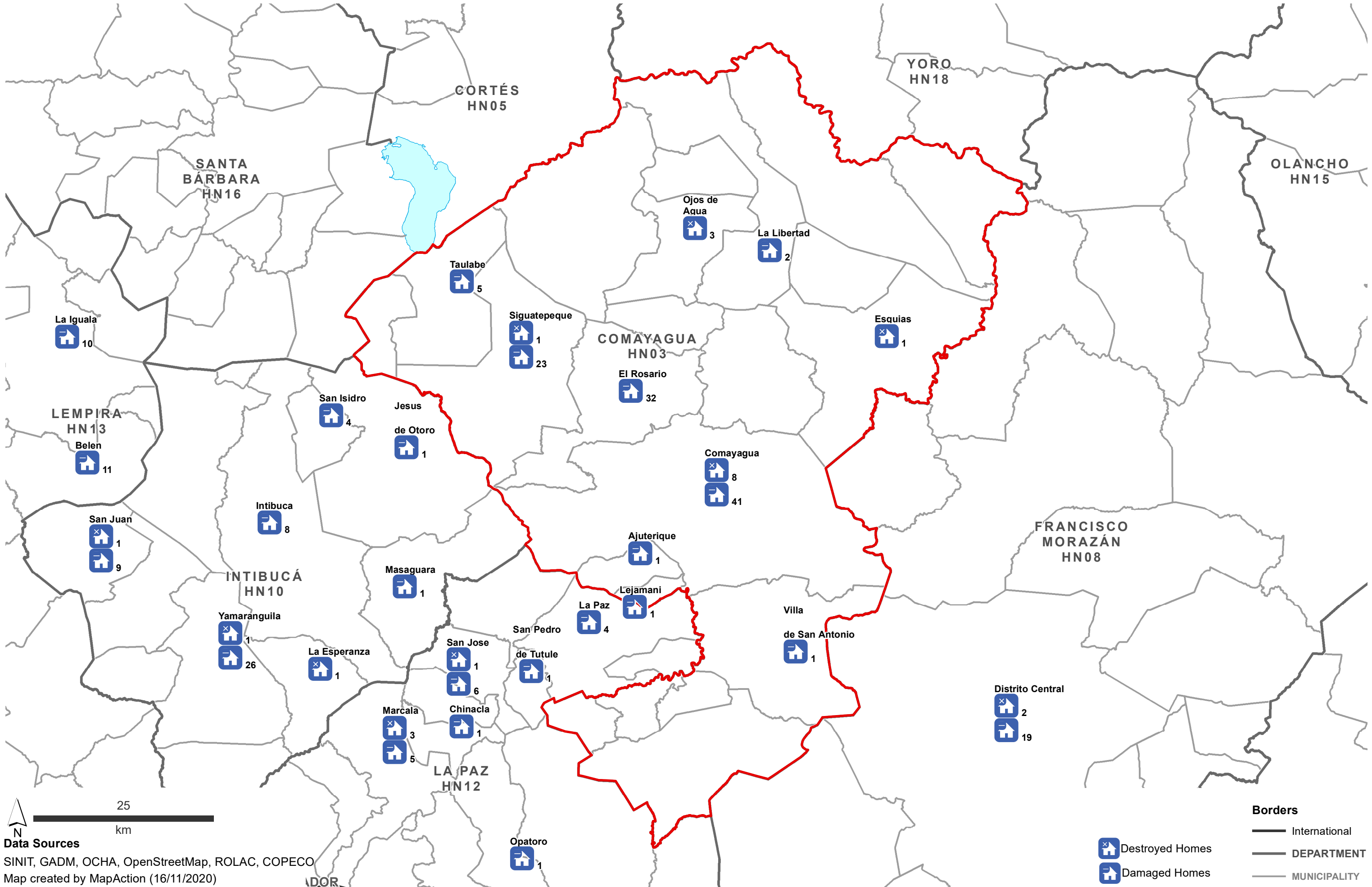
Borders

- International
- DEPARTMENT
- MUNICIPALITY

Destroyed Homes

Damaged Homes

Destroyed & Damaged Houses in each Municipality - Department: Comayagua (as at 15 Nov 2020)



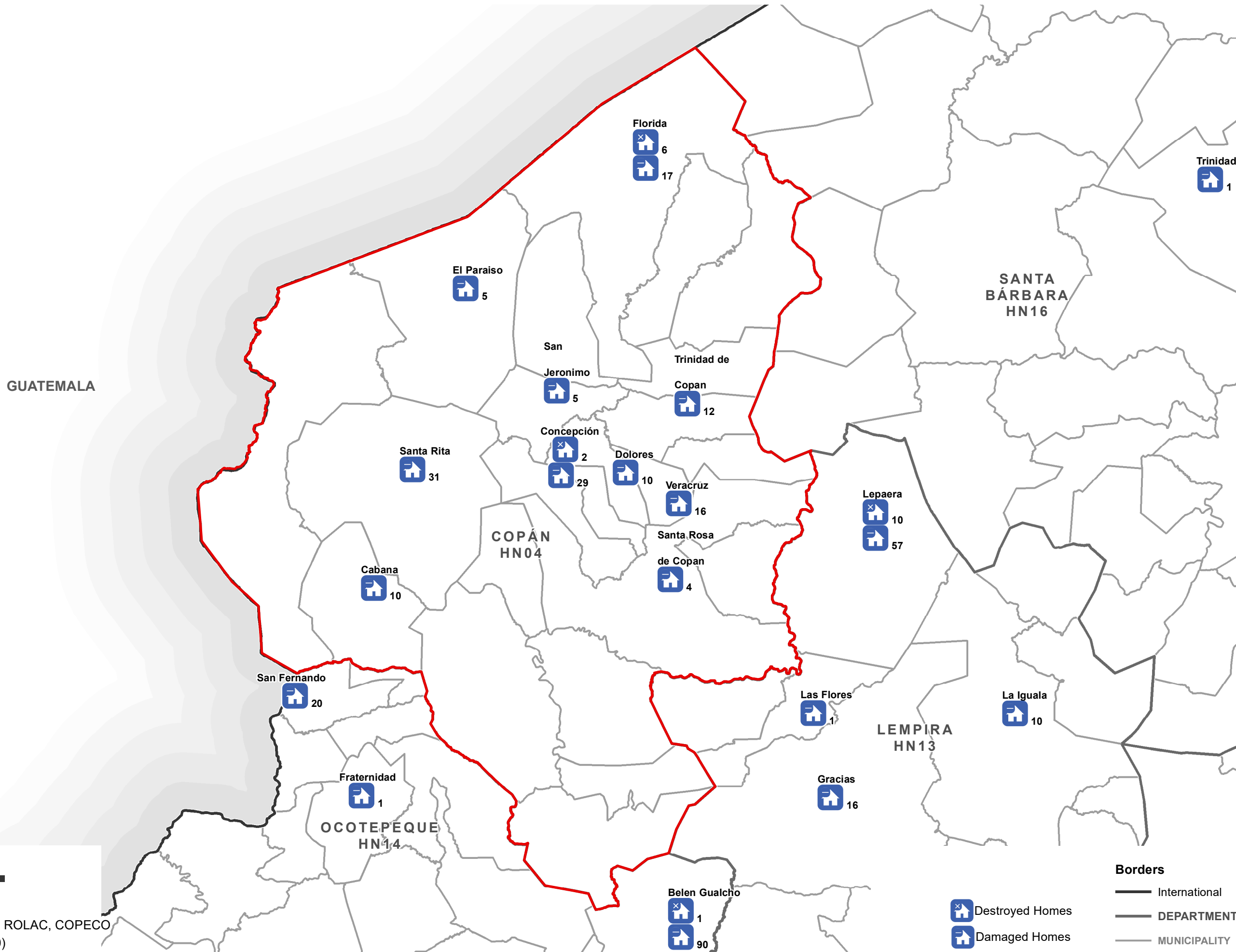
Data Sources
 SINIT, GADM, OCHA, OpenStreetMap, ROLAC, COPECO
 Map created by MapAction (16/11/2020)

Borders

- International
- DEPARTMENT
- MUNICIPALITY

Destroyed Homes
 Damaged Homes

Destroyed & Damaged Houses in each Municipality - Department: Copán (as at 15 Nov 2020)



Data Sources
 SINIT, GADM, OCHA, OpenStreetMap, ROLAC, COPECO
 Map created by MapAction (16/11/2020)

Borders

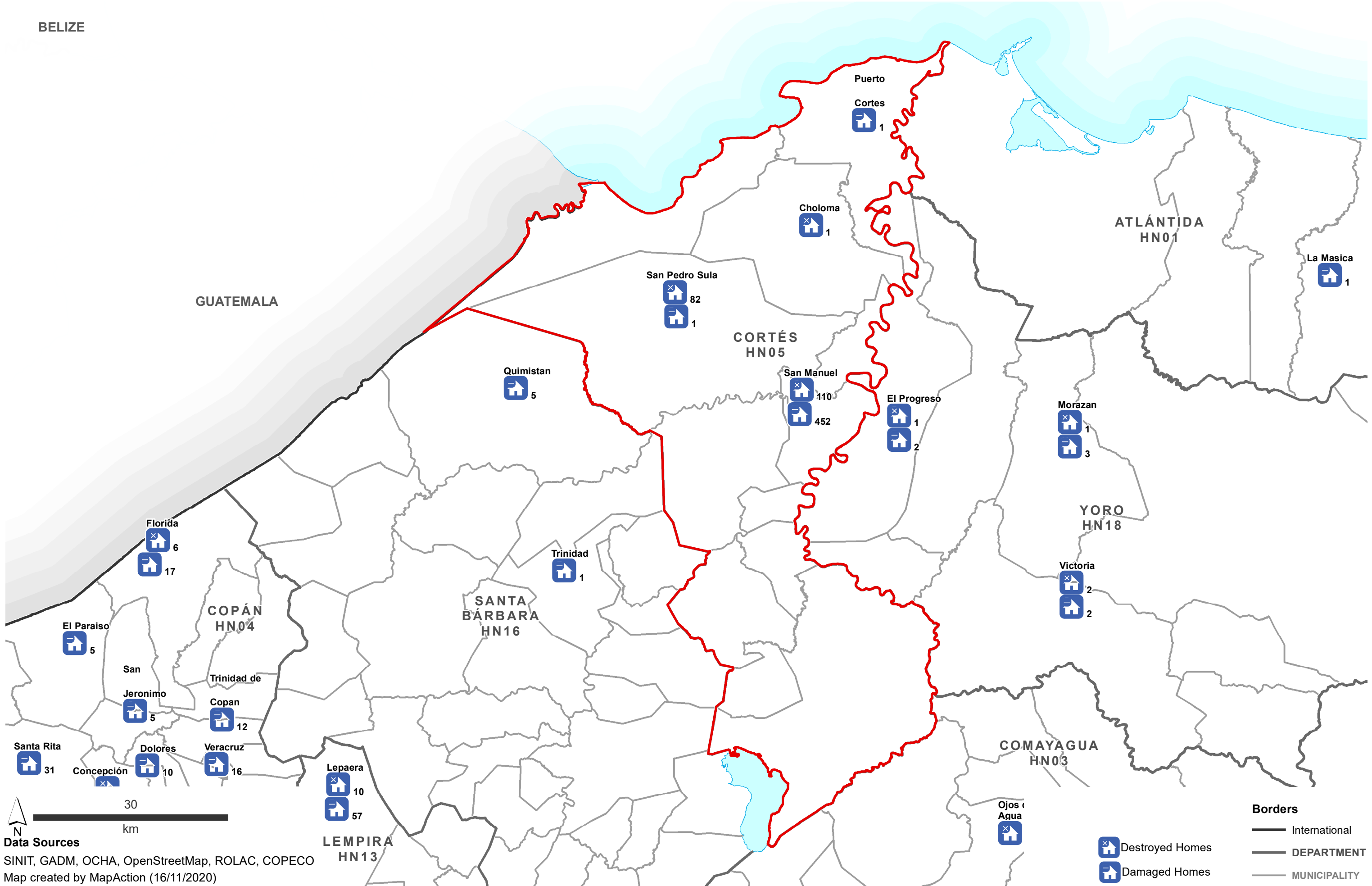
- International
- DEPARTMENT
- MUNICIPALITY

Destroyed Homes
 Damaged Homes

Destroyed & Damaged Houses in each Municipality - Department: Cortés (as at 15 Nov 2020)

BELIZE

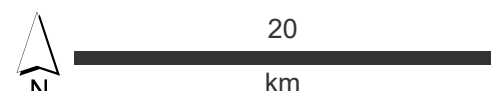
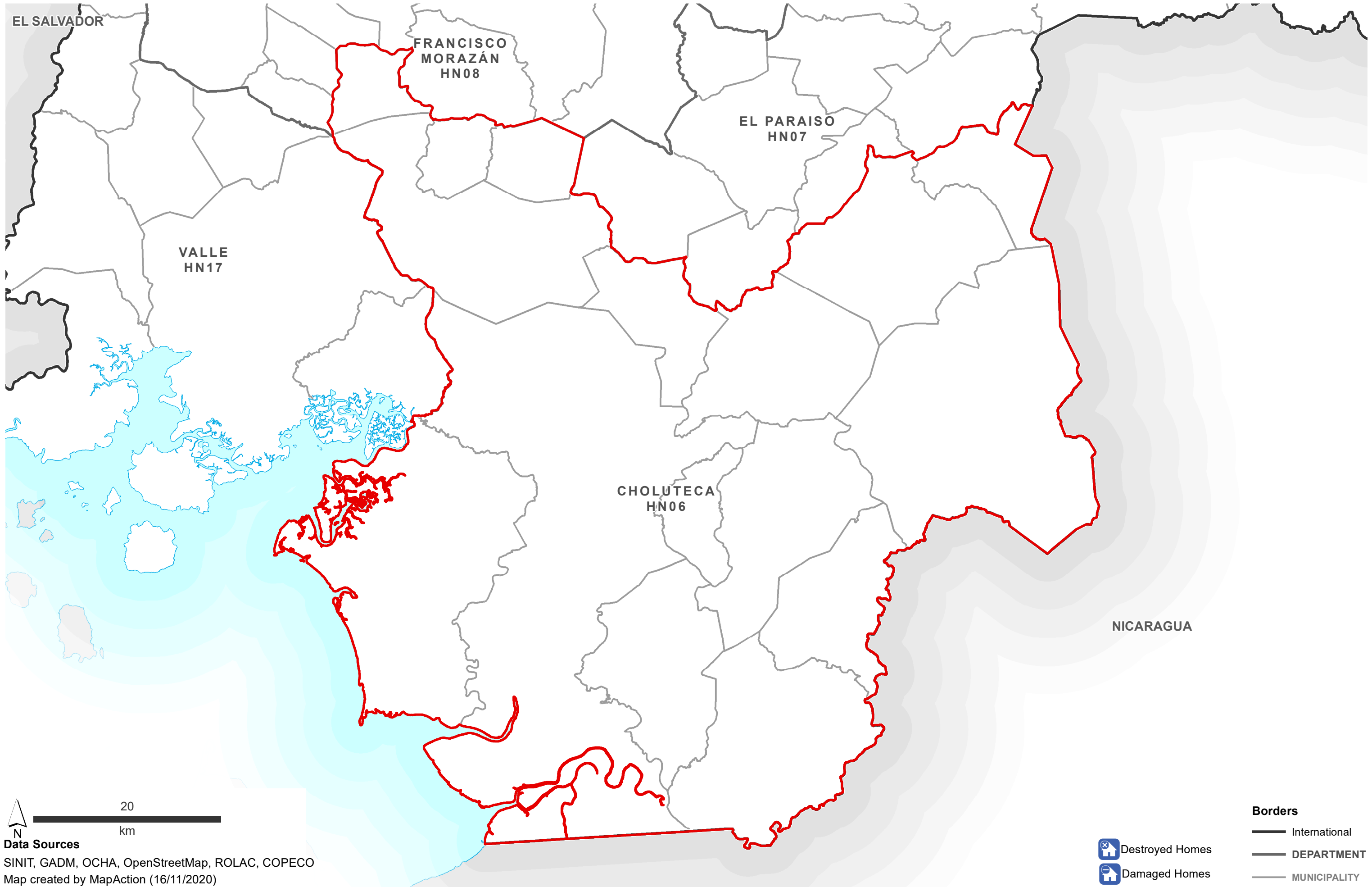
GUATEMALA



Data Sources
 SINIT, GADM, OCHA, OpenStreetMap, ROLAC, COPECO
 Map created by MapAction (16/11/2020)

Borders
 — International
 — DEPARTMENT
 — MUNICIPALITY

Destroyed & Damaged Houses in each Municipality - Department: Choluteca (as at 15 Nov 2020)



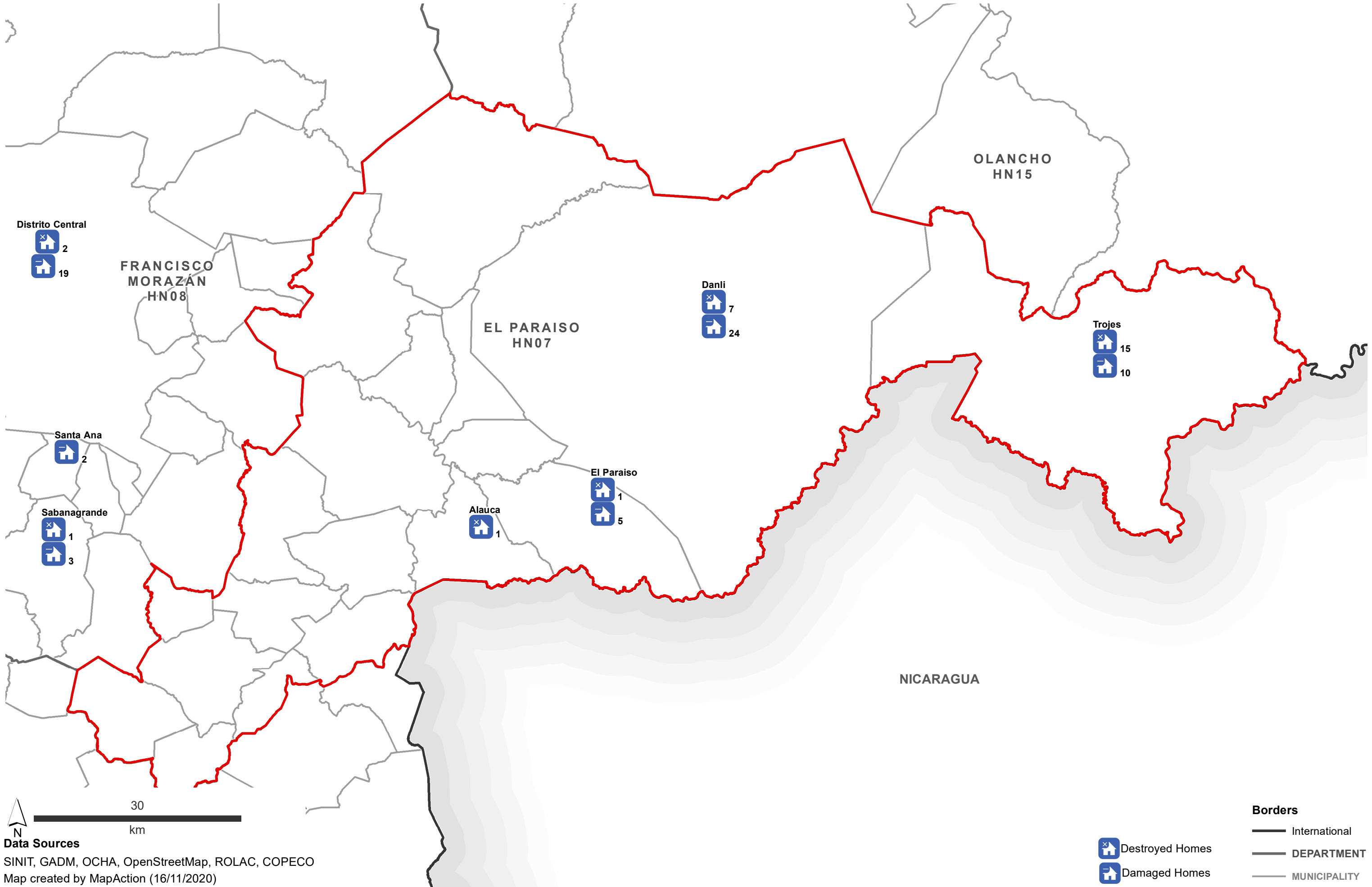
Data Sources
SINIT, GADM, OCHA, OpenStreetMap, ROLAC, COPECO
Map created by MapAction (16/11/2020)

Borders

- International
- DEPARTMENT
- MUNICIPALITY

Destroyed Homes
Damaged Homes

Destroyed & Damaged Houses in each Municipality - Department: El Paraiso (as at 15 Nov 2020)



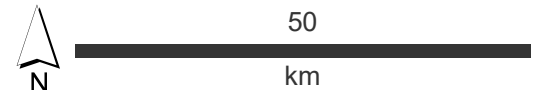
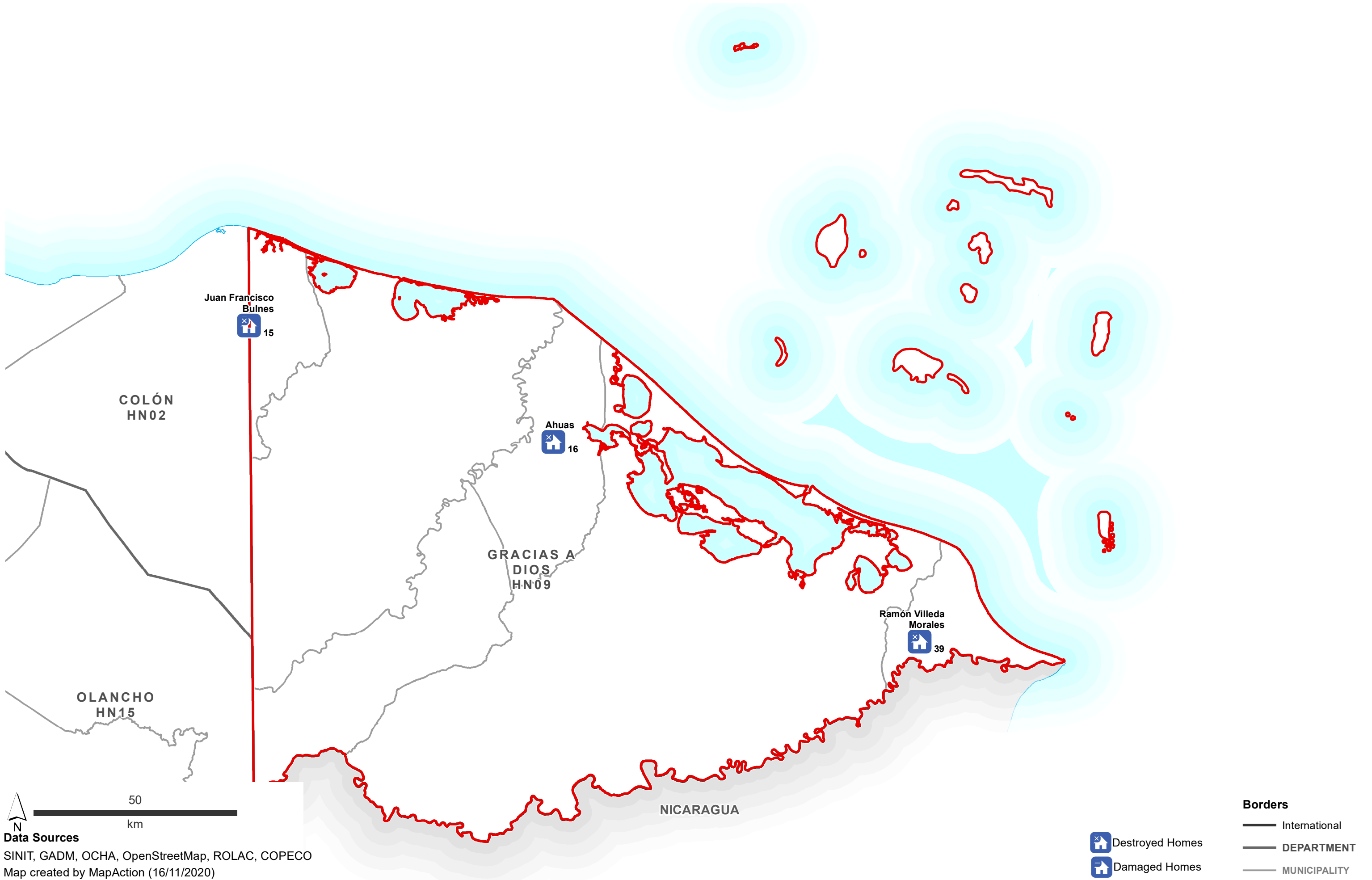
Data Sources
SINIT, GADM, OCHA, OpenStreetMap, ROLAC, COPECO
Map created by MapAction (16/11/2020)

Borders

- International
- DEPARTMENT
- MUNICIPALITY

Destroyed Homes
Damaged Homes

Destroyed & Damaged Houses in each Municipality - Department: Gracias a Dios (as at 15 Nov 2020)



Data Sources
SINIT, GADM, OCHA, OpenStreetMap, ROLAC, COPECO
Map created by MapAction (16/11/2020)

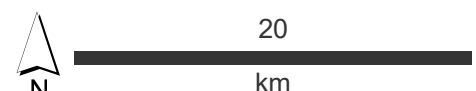
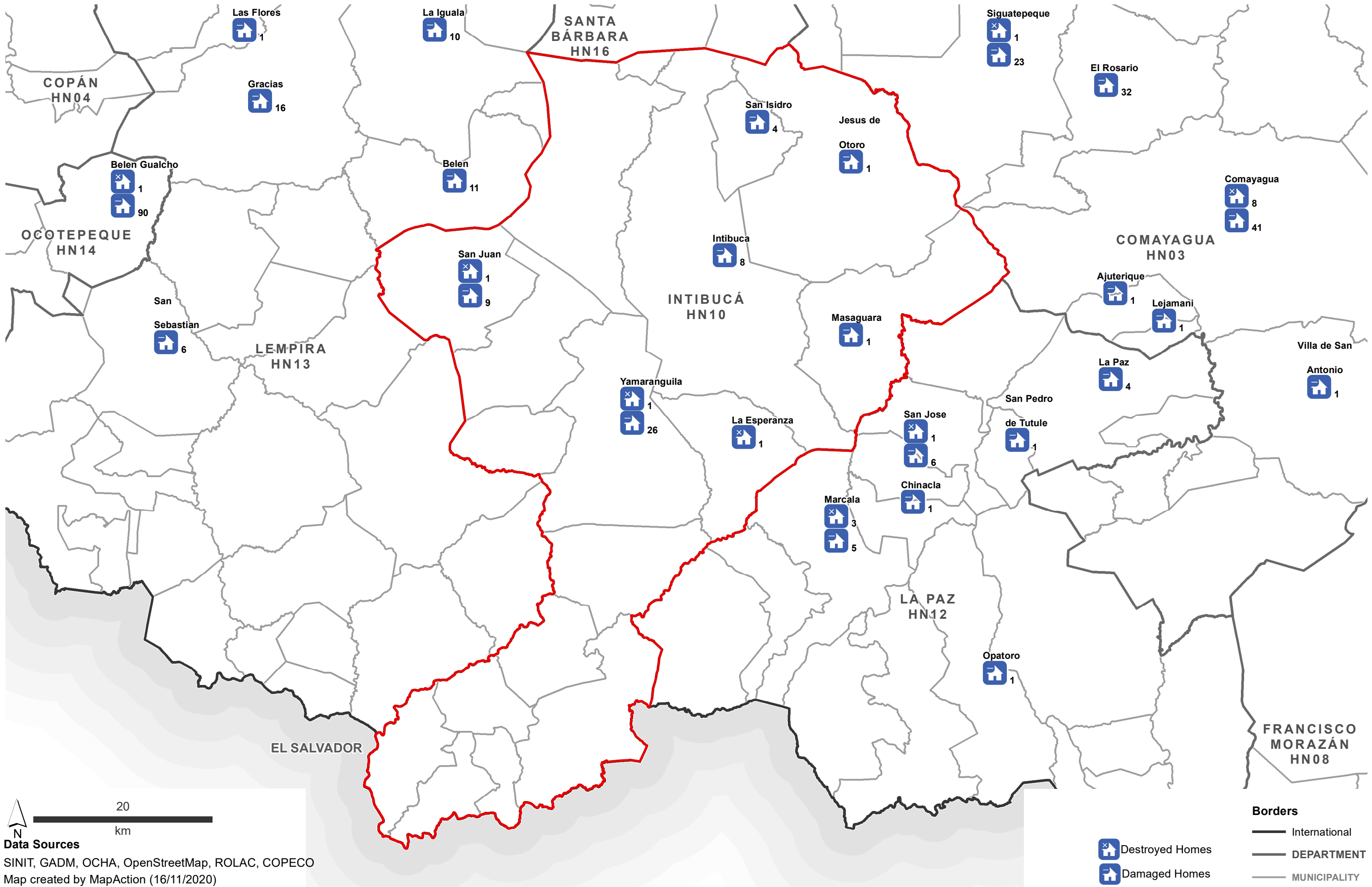
Borders

- International
- DEPARTMENT
- MUNICIPALITY

Destroyed Homes

Damaged Homes

Destroyed & Damaged Houses in each Municipality - Department: Intibucá (as at 15 Nov 2020)



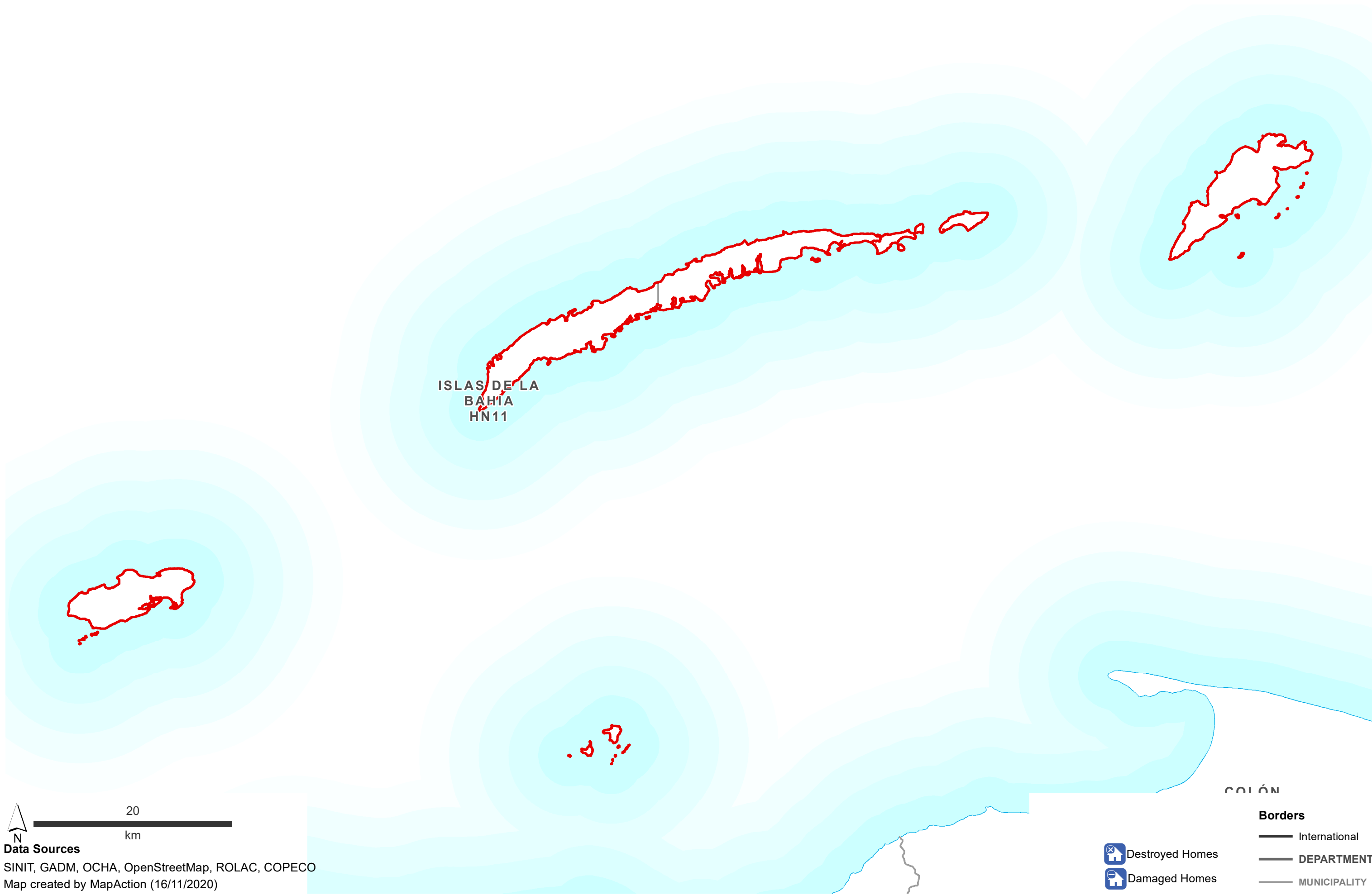
Data Sources
 SINIT, GADM, OCHA, OpenStreetMap, ROLAC, COPECO
 Map created by MapAction (16/11/2020)

Borders

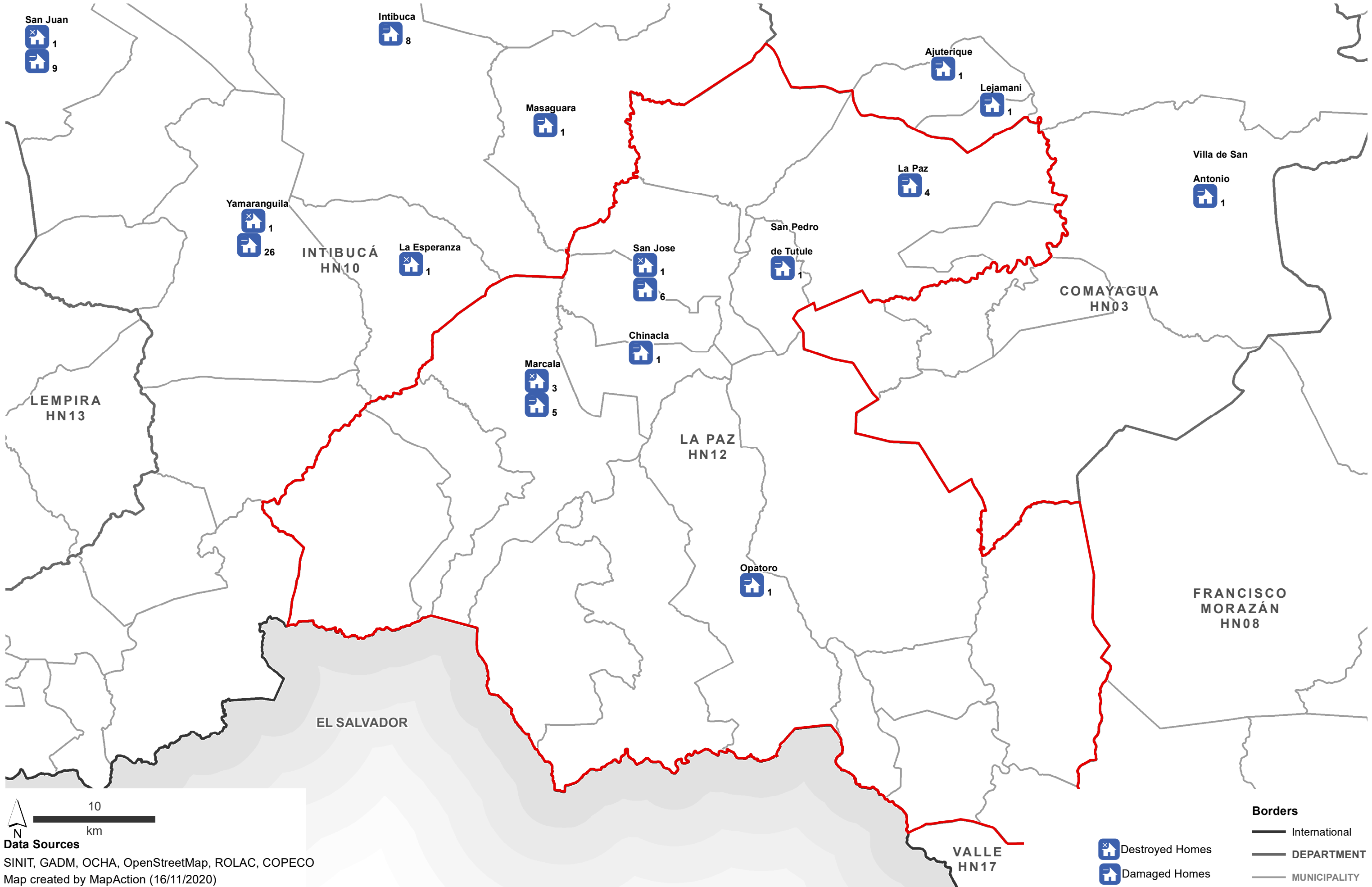
- International
- DEPARTMENT
- MUNICIPALITY

Destroyed Homes
 Damaged Homes

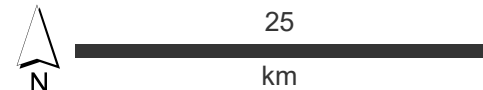
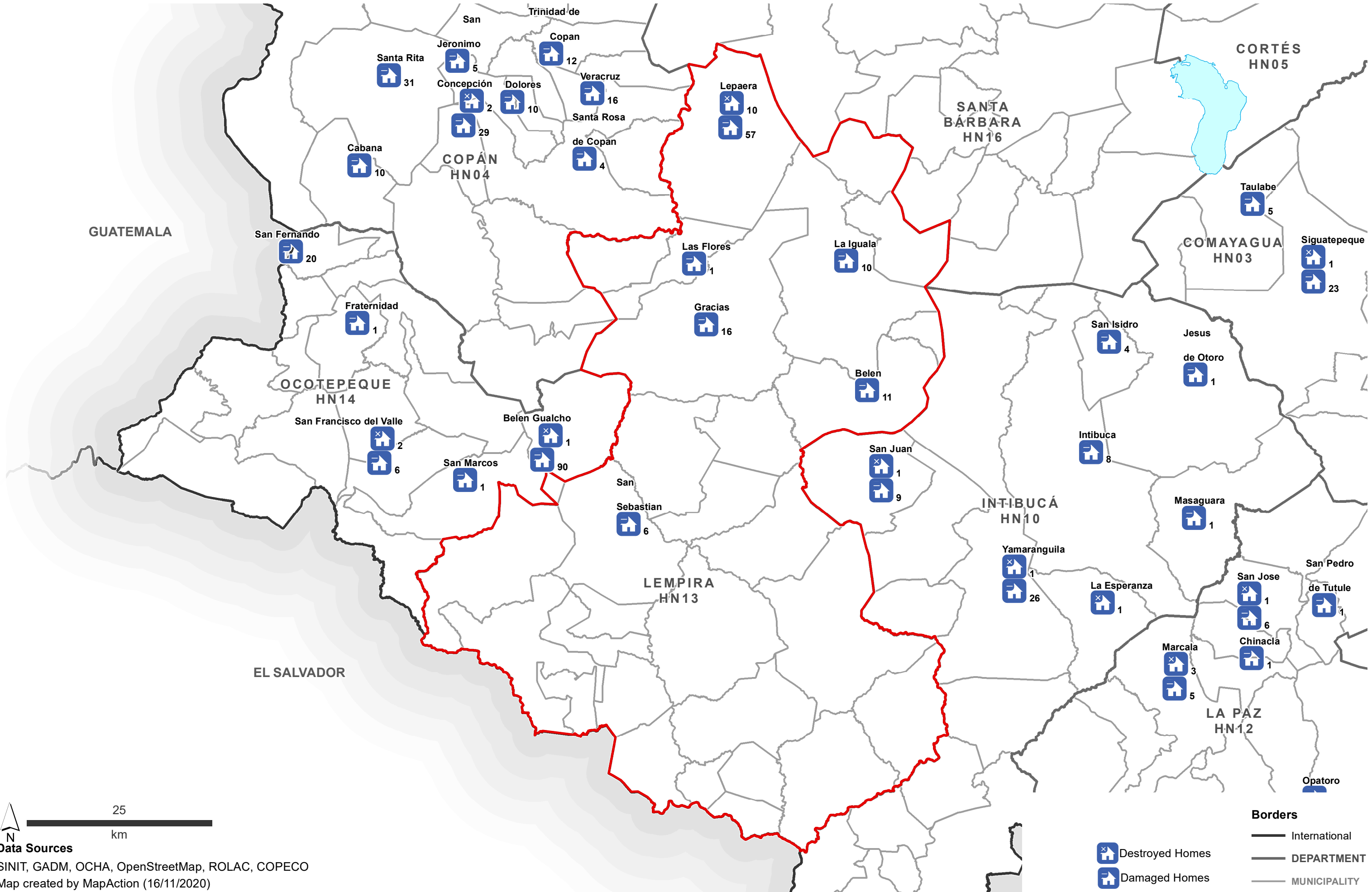
Destroyed & Damaged Houses in each Municipality - Department: Islas de La Bahia (as at 15 Nov 2020)



Destroyed & Damaged Houses in each Municipality - Department: La Paz (as at 15 Nov 2020)



Destroyed & Damaged Houses in each Municipality - Department: Lempira (as at 15 Nov 2020)



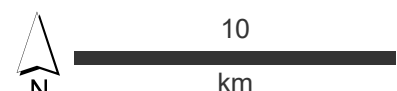
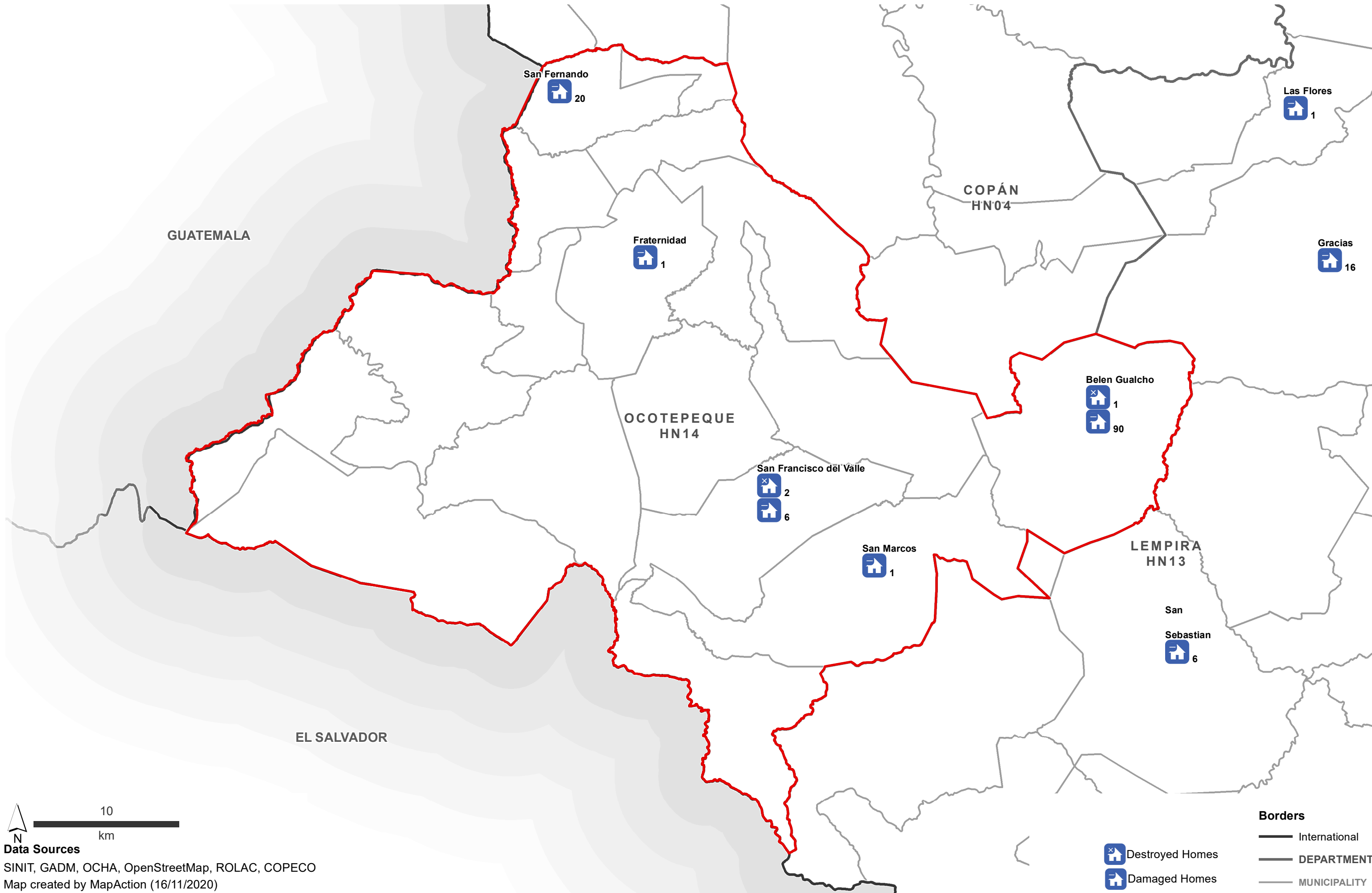
Data Sources
 SINIT, GADM, OCHA, OpenStreetMap, ROLAC, COPECO
 Map created by MapAction (16/11/2020)

Borders

- International
- DEPARTMENT
- MUNICIPALITY

Destroyed Homes
 Damaged Homes

Destroyed & Damaged Houses in each Municipality - Department: Ocotepeque (as at 15 Nov 2020)



Data Sources
 SINIT, GADM, OCHA, OpenStreetMap, ROLAC, COPECO
 Map created by MapAction (16/11/2020)

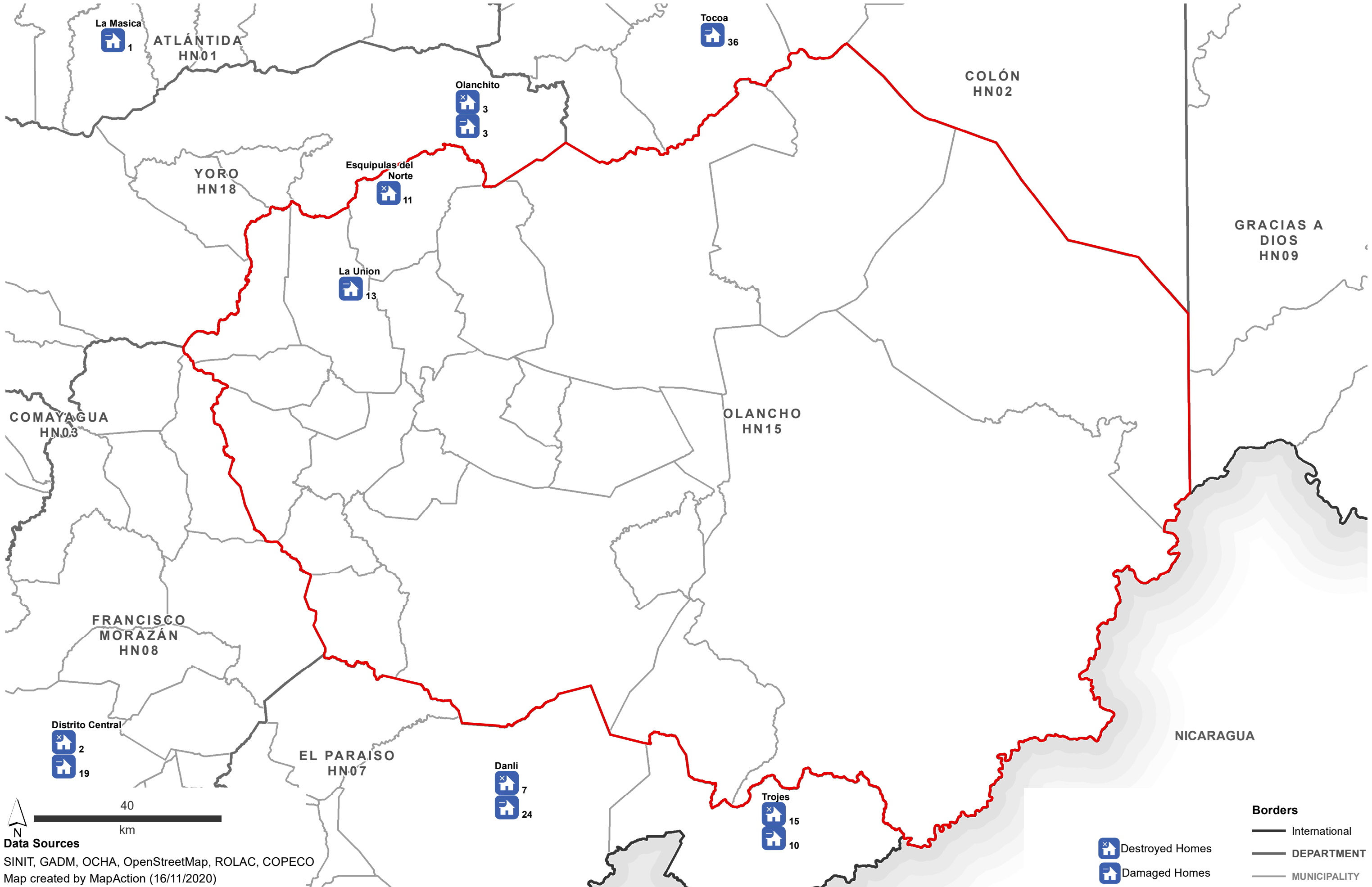
Borders

- International
- DEPARTMENT
- MUNICIPALITY

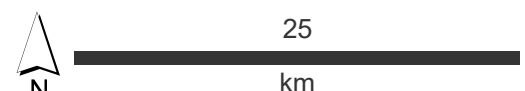
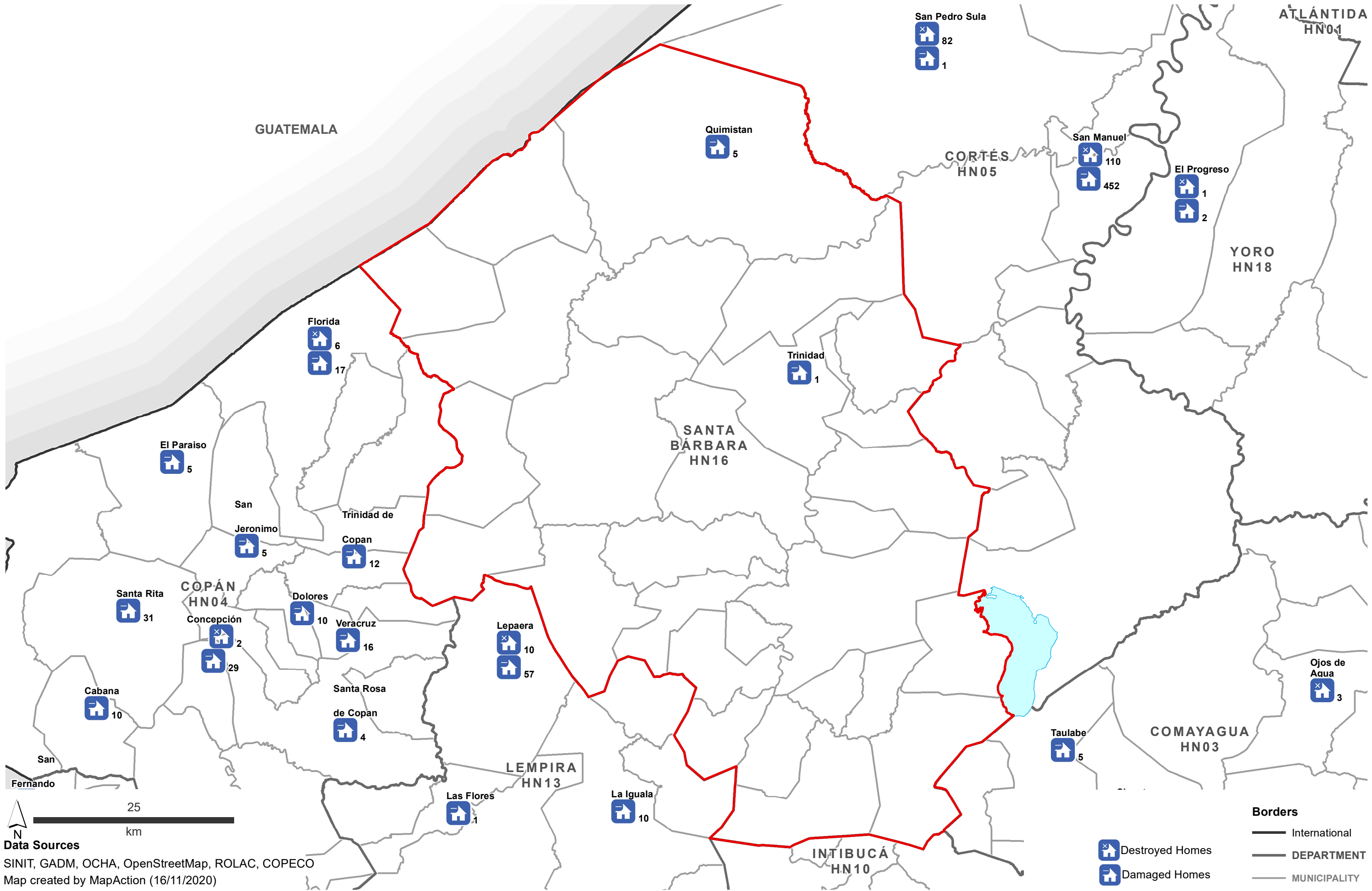
Destroyed Homes

Damaged Homes

Destroyed & Damaged Houses in each Municipality - Department: Olancho (as at 15 Nov 2020)



Destroyed & Damaged Houses in each Municipality - Department: Santa Bárbara (as at 15 Nov 2020)



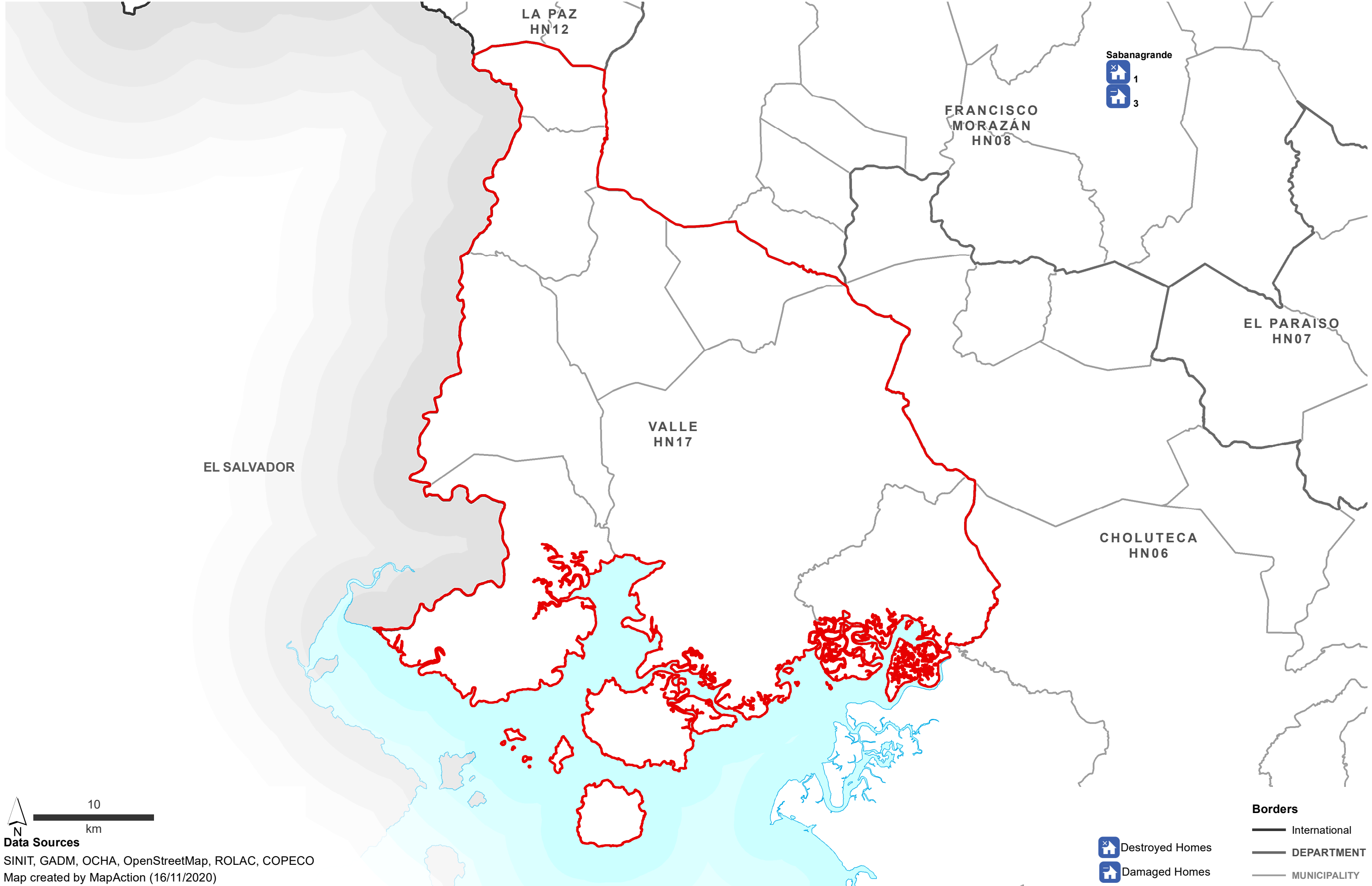
Data Sources
 SINIT, GADM, OCHA, OpenStreetMap, ROLAC, COPECO
 Map created by MapAction (16/11/2020)

Borders

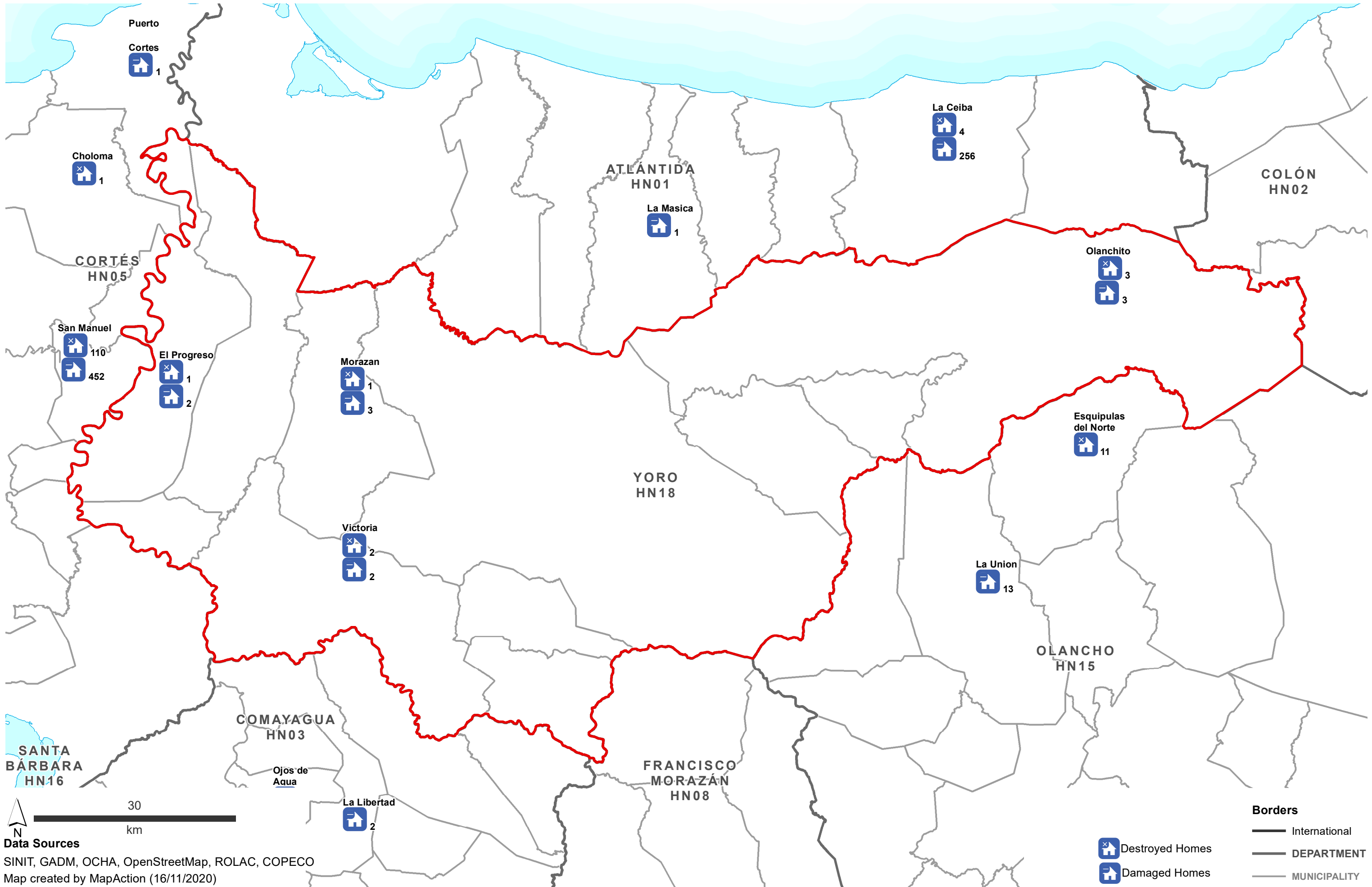
- International
- DEPARTMENT
- MUNICIPALITY

Destroyed Homes
 Damaged Homes

Destroyed & Damaged Houses in each Municipality - Department: Valle (as at 15 Nov 2020)



Destroyed & Damaged Houses in each Municipality - Department: Yoro (as at 15 Nov 2020)



SANTA BARBARA HN16



Data Sources
 SINIT, GADM, OCHA, OpenStreetMap, ROLAC, COPECO
 Map created by MapAction (16/11/2020)

Borders
 — International
 — DEPARTMENT
 — MUNICIPALITY

Destroyed Homes
 Damaged Homes