



# MapAction

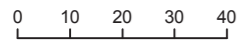
## Haiti

### Reference Map

#### Carrefour

Page 1













General orientation map series showing UN locations, roads data, field hospitals and Communes

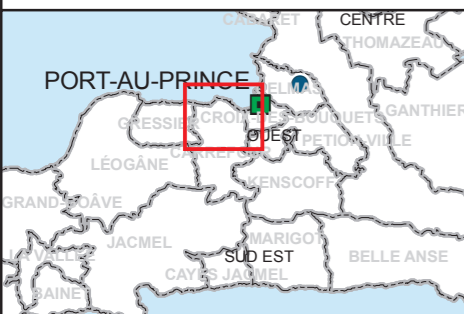


Scale 1:45,000 at A3 size

Created Jan 26, 2010  
 Document MA104\_hti\_indexdetailstreets\_v3\_01  
 Projection / datum Geographic / WGS84  
 GLIDE Number EQ-2010-000009-HTI

The depiction and use of boundaries, names and associated data shown here do not imply endorsement or acceptance by MapAction.

-  Hospital facilities
-  UN Organisations
- Settlements
  -  lieudit principal
  -  lieudit secondaire1
  -  lieudit secondaire2
  -  lieudit autre
- Roads
  -  Motorway
  -  Primary
  -  Secondary
  -  Other
  -  Section Communal
  -  Communes



**Data sources:**  
 Crisis Mappers, OpenStreetMap  
 Haiti Government, CNGIS

Produced by MapAction [www.mapaction.org](http://www.mapaction.org)  
[mapaction.haiti@gmail.com](mailto:mapaction.haiti@gmail.com)  
 MapAction is grateful for the support of DFID

