






<div><div>MapAction OCHA</div><div>Philippines</div><div>Typhoon Haiyan (Yolanda)</div><div>GuianReference Map</div><div>(as of 18-Nov-2013)</div></div>	<p>Map shows the town of Guian. Please be advised that datasets may not be complete.</p> <div>Data sources Situational data: none Boundaries: GADM Settlements: OSM Roads: OSM</div>	<div>Roads<div><div></div> Tertiary</div><div><div></div> Other</div><div><div></div> Buildings</div></div>	<div><div><div>050100150</div><div>Meters</div><div>1: 3,000 (at A3)</div></div><div><div>Created21 Nov 2013 / 19:00 UTC+08:00</div><div>Map DocumentMA523-GuianReference</div><div>Projection / DatumWGS 1984 UTM Zone 51N</div><div>Glide NumberTC-2013-000139-PHL</div></div><div><div>The depiction and use of boundaries, names and associated data shown here do not imply endorsement or</div><div><div>Produced by MapAction www.mapaction.org tacloban@mapaction.org</div><div>MapAction is grateful for the support of UK aid</div><div></div></div></div></div>
--	---	--	---