





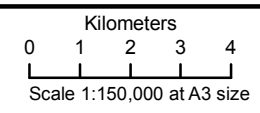

MapAction
Saint Lucia
Tropical Cyclone
Transport Sector
Damage
(as of 11 Nov 2010)

Map shows the location of Transport Sector Damage throughout the island, this map shows the areas covered by the MapBook series. Also shown are the Ministry of Communications, Works, Transport & Public Utilities Map Zones.

Data sources:
 Survey and Mapping Department, Ministry of Physical Development and Forestry Department, Ministry of Agriculture, Forestry, Fisheries and Lands

Ministry of Communications, Works, Transport and Public Utilities
 National Emergency Management Organisation (NEMO)
 Centre for Geospatial Studies, University of West Indies

- Legend**
-  MapBook Index
 -  Roseau Reservoir
 -  Coastline
 -  Ministry Zones



Created 12 Nov 2010 / 15:00
 Map document MA016-LCA-TransportSectorDamage-MapSeries-A3-v01
 Projection / datum Geographic / WGS84
 GLIDE Number TC-2010-000216-LCA

The depiction and use of boundaries, names and associated data shown here do not imply endorsement or acceptance by MapAction

Produced by MapAction www.mapaction.org
saintlucia@mapaction.org
 MapAction is grateful for the support of DFID

