



Philippines


Typhoon Haiyan (Yolanda)


Populatin density and Medical Facilities

Map shows population density and medical facilities.

 Hospitals

 Actual Storm Path

 Cities

 Cities

Population Density

0 - 250

251 - 1000

1001 - 5000

5001 - 10000

10001 - 41055

Administrative Areas

Provinces

01020304050

kilometres

1: 850,000 (At A3)

Data sources

Situational data: PAGASA

Boundaries: GADM

Settlements: OSM

Created14 Nov 2013 / 16:00 UTC+08:00

Map DocumentMA016_Hospitals_v01aPopDens


Projection / DatumWGS 1984 UTM Zone 51N

Glide NumberTC-2013-000139-PHL

The depiction and use of boundaries, names and associated data shown here do not imply endorsement or acceptance by MapAction.

Produced by MapAction www.mapaction.org
philippines@mapaction.org

MapAction is grateful for the support of UK aid



This map displays the Samar and Leyte region in the Philippines, illustrating population density and the locations of medical facilities. The map uses a color-coded system for population density, ranging from light pink (0-250) to dark red (10,001-41,055). A thick red line with arrows indicates the actual storm path of Typhoon Haiyan (Yolanda), which entered the Philippine Sea, crossed the Sulu Sea, and made landfall near Ormoc on Leyte. Medical facilities are marked with blue 'H' icons and labeled, including Northern Samar Provincial Hospital, Calbayog City, Olphi Hospital, Gandara District Hospital, Samar Provincial Hospital, Catbalogan, Biliran, Calumpang, Barangay Health Station and Birthing Place, Naval District Hospital, Juan S. Tismo National High School, Tacloban City, Leyte Provincial Hospital, Balangiga Public Hospital, South Samar General Hospital, Verallo Memorial Hospital, Cebu, Ormoc, Dagami Municipal Health Office, Mayorga Municipal Health Office, and Dr. Villamor Clinic. The map also shows administrative boundaries for provinces and cities. A scale bar indicates distances up to 50 kilometers, and a north arrow is present. An inset map in the top right corner shows the location of the study area within the Philippines. The map is titled 'Philippines Typhoon Haiyan (Yolanda) Populatin density and Medical Facilities' and is identified by the code MA016aPopDens.