




**Philippines**  
**Typhoon Haiyan (Yolanda)**  
**Tacloban City Reference**  
**and Meeting Locations**  
**(as of 13-Dec-2013)**




Map shows Tacloban City, the near area with meeting place locations

Please be advised that datasets may not be complete.

**Data sources**  
 Basemap: OSM  
 Facilities: UNOCHA, ITC

-  Coordination Hub
-  NGO
-  UN

**Roads**

-  other
-  primary
-  secondary

0 100 200 300 400  
 Meters  
 1: 30,000 (at A3)

**Created** 14 Dec 2013 / 8:00 UTC+08:00  
**Map Document** MA1017\_Tacloban\_officefac\_v03  
**Projection / Datum** WGS 1984 UTM Zone 51N  
**Glide Number** TC-2013-000139-PHL

The depiction and use of boundaries, names and associated data shown here do not imply endorsement or acceptance by MapAction.

Produced by MapAction  
 www.mapaction.org  
 tacloban@mapaction.org

MapAction is grateful for the support of UK aid 