




Map shows the Department (Admin 1), Municipality (Admin 2) boundaries and P-codes.

Settlements

- ★ CAPITAL
- ⊙ City
- Town

Borders

- International
- - Disputed
- DEPARTMENTS
- MUNICIPALITIES



CONRED, SINIT, GADM, OpenStreetMap

Created 23 Nov 2020 / 12:00 UTC-06:00

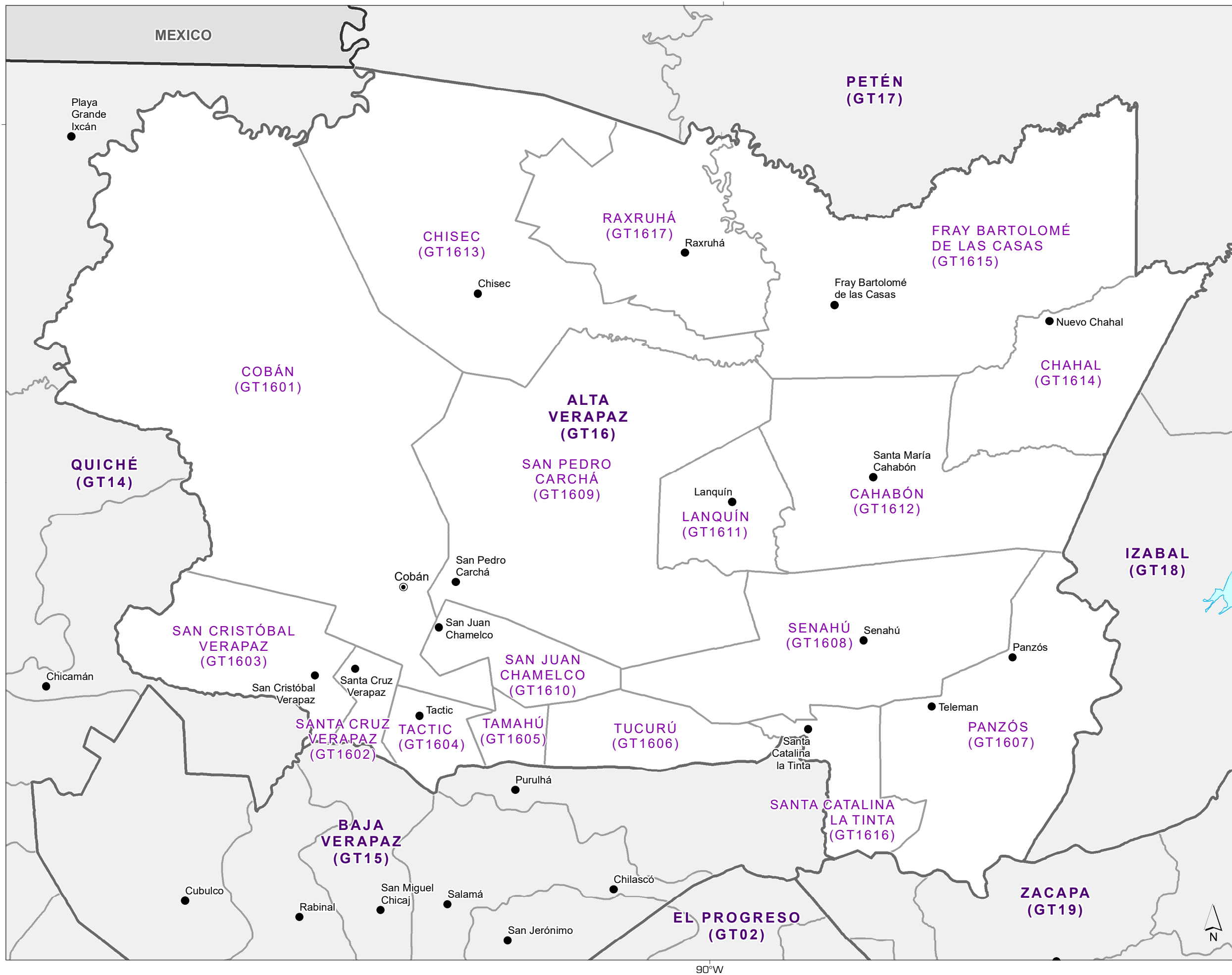
Projection & Datum WGS 1984 UTM Zone 16N / WGS

GLIDE Number TC-2020-000222-GTM

Produced by MapAction
mapaction.org
guatemala@mapaction.org

Supported by the UK Foreign, Commonwealth & Development Office, the German Federal Foreign Office and the Ministry of Foreign Affairs of the Netherlands

The depiction and use of boundaries, names and associated data shown here do not imply endorsement or acceptance by MapAction.






Map shows the Department (Admin 1), Municipality (Admin 2) boundaries and P-codes.

Settlements

- ⊛ CAPITAL
- ⊙ City
- Town

Borders

- International
- - Disputed
- DEPARTMENTS
- MUNICIPALITIES



CONRED, SINIT, GADM, OpenStreetMap

Created 23 Nov 2020 / 12:00 UTC-06:00

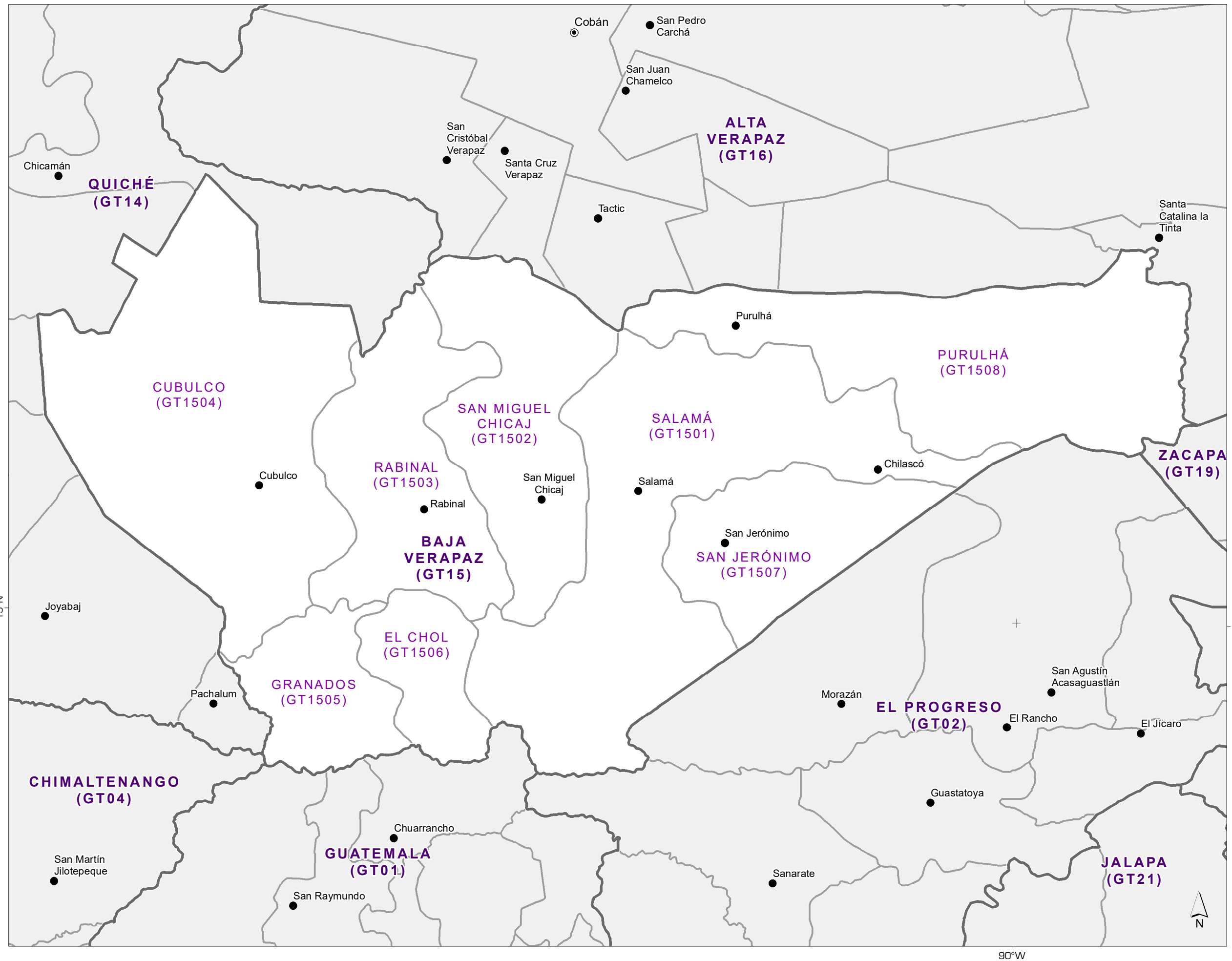
Projection & Datum WGS 1984 UTM Zone 16N / WGS

GLIDE Number TC-2020-000222-GTM

Produced by MapAction
mapaction.org
guatemala@mapaction.org

Supported by the UK Foreign, Commonwealth & Development Office, the German Federal Foreign Office and the Ministry of Foreign Affairs of the Netherlands

The depiction and use of boundaries, names and associated data shown here do not imply endorsement or acceptance by MapAction.






Map shows the Department (Admin 1), Municipality (Admin 2) boundaries and P-codes.

Settlements

- ★ CAPITAL
- City
- Town

Borders

- International
- - Disputed
- DEPARTMENTS
- MUNICIPALITIES



CONRED, SINIT, GADM, OpenStreetMap

Created 23 Nov 2020 / 12:00 UTC-06:00

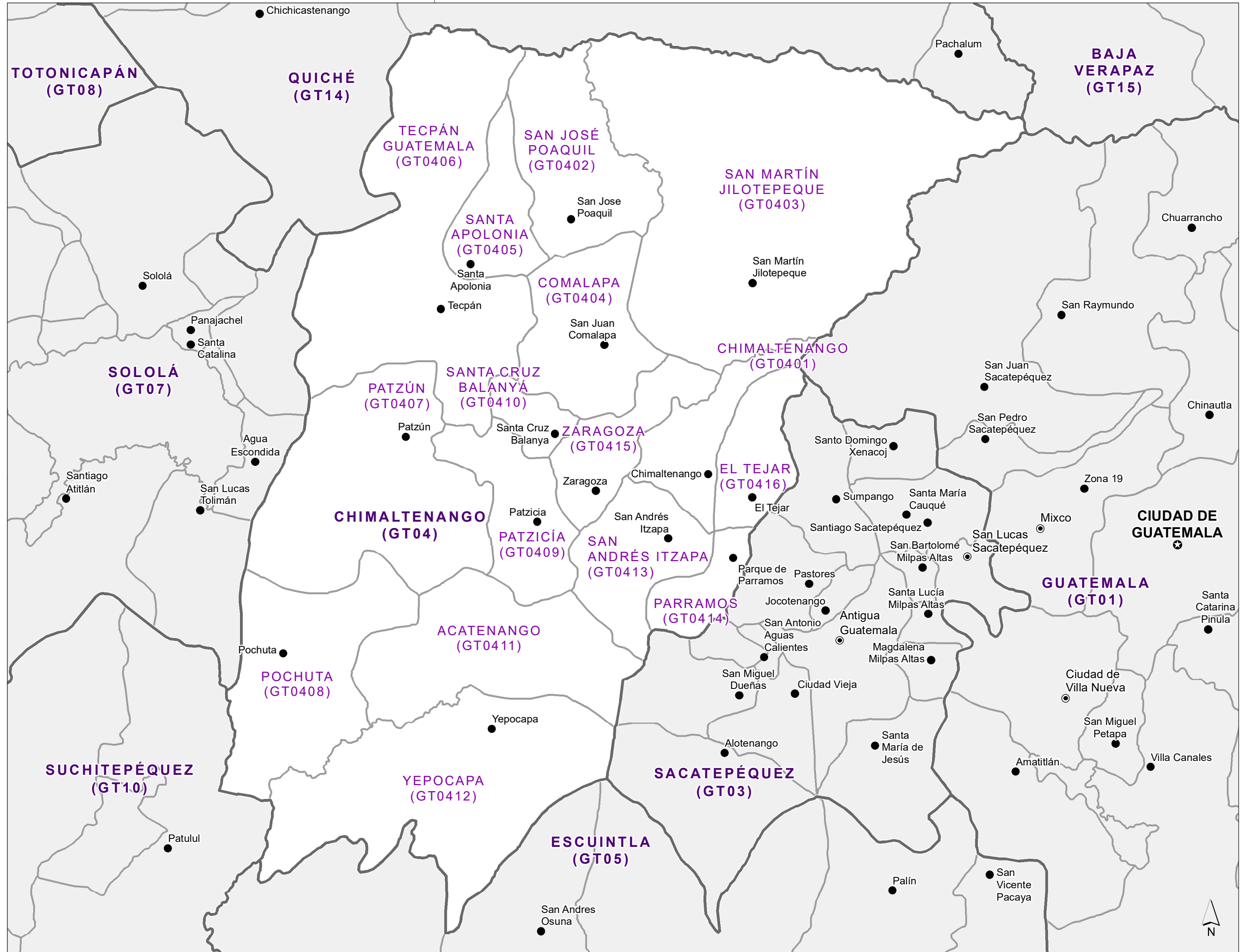
Projection & Datum WGS 1984 UTM Zone 16N / WGS

GLIDE Number TC-2020-000222-GTM

Produced by MapAction
mapaction.org
guatemala@mapaction.org

Supported by the UK Foreign, Commonwealth & Development Office, the German Federal Foreign Office and the Ministry of Foreign Affairs of the Netherlands

The depiction and use of boundaries, names and associated data shown here do not imply endorsement or acceptance by MapAction.



Guatemala: Hurricane Eta and Iota

Municipalities and P-codes of Chiquimula Department




Map shows the Department (Admin 1), Municipality (Admin 2) boundaries and P-codes.

Settlements

- CAPITAL
- City
- Town

Borders

- International
- Disputed
- DEPARTMENTS
- MUNICIPALITIES



CONRED, SINIT, GADM, OpenStreetMap

Created 23 Nov 2020 / 12:00 UTC-06:00

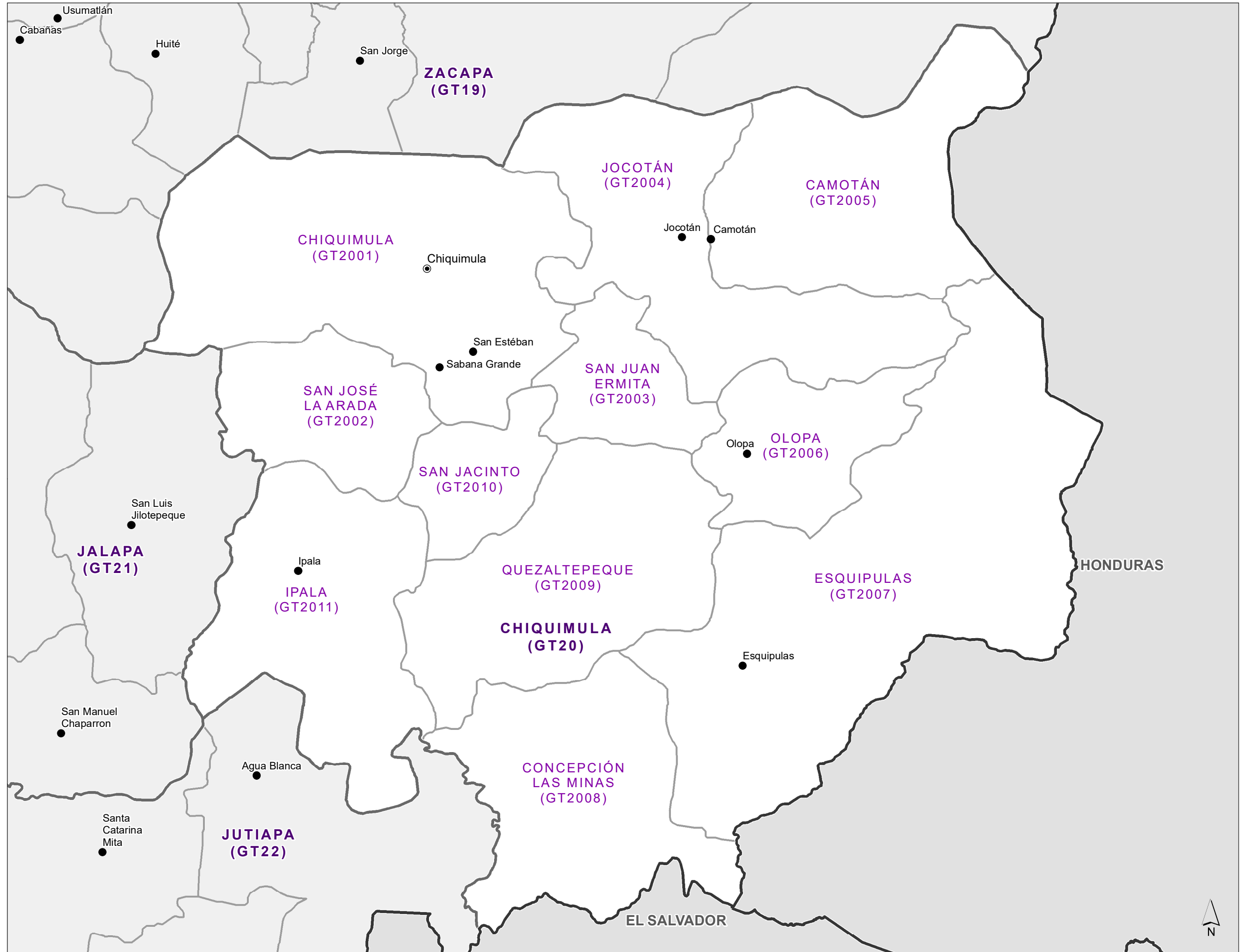
Projection & Datum WGS 1984 UTM Zone 16N / WGS

GLIDE Number TC-2020-000222-GTM

Produced by MapAction
mapaction.org
guatemala@mapaction.org

Supported by the UK Foreign, Commonwealth & Development Office, the German Federal Foreign Office and the Ministry of Foreign Affairs of the Netherlands

The depiction and use of boundaries, names and associated data shown here do not imply endorsement or acceptance by MapAction.






Map shows the Department (Admin 1), Municipality (Admin 2) boundaries and P-codes.

Settlements

- CAPITAL
- City
- Town

Borders

- International
- Disputed
- DEPARTMENTS
- MUNICIPALITIES



CONRED, SINIT, GADM, OpenStreetMap

Created 23 Nov 2020 / 12:00 UTC-06:00

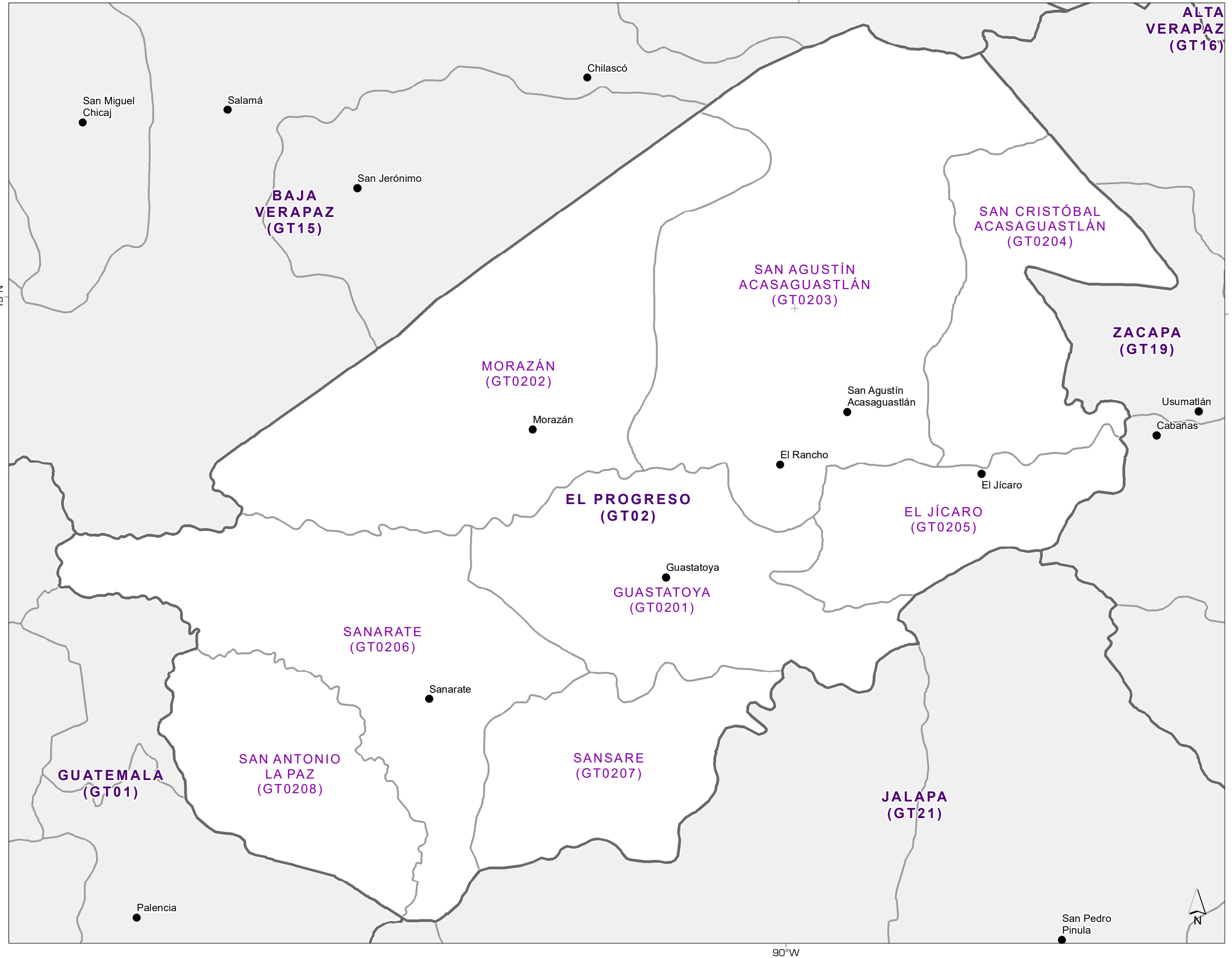
Projection & Datum WGS 1984 UTM Zone 16N / WGS

GLIDE Number TC-2020-000222-GTM

Produced by MapAction
mapaction.org
guatemala@mapaction.org

Supported by the UK Foreign, Commonwealth & Development Office, the German Federal Foreign Office and the Ministry of Foreign Affairs of the Netherlands

The depiction and use of boundaries, names and associated data shown here do not imply endorsement or acceptance by MapAction.






Map shows the Department (Admin 1), Municipality (Admin 2) boundaries and P-codes.

Settlements

- CAPITAL
- City
- Town

Borders

- International
- Disputed
- DEPARTMENTS
- MUNICIPALITIES



CONRED, SINIT, GADM, OpenStreetMap

Created 23 Nov 2020 / 12:00 UTC-06:00

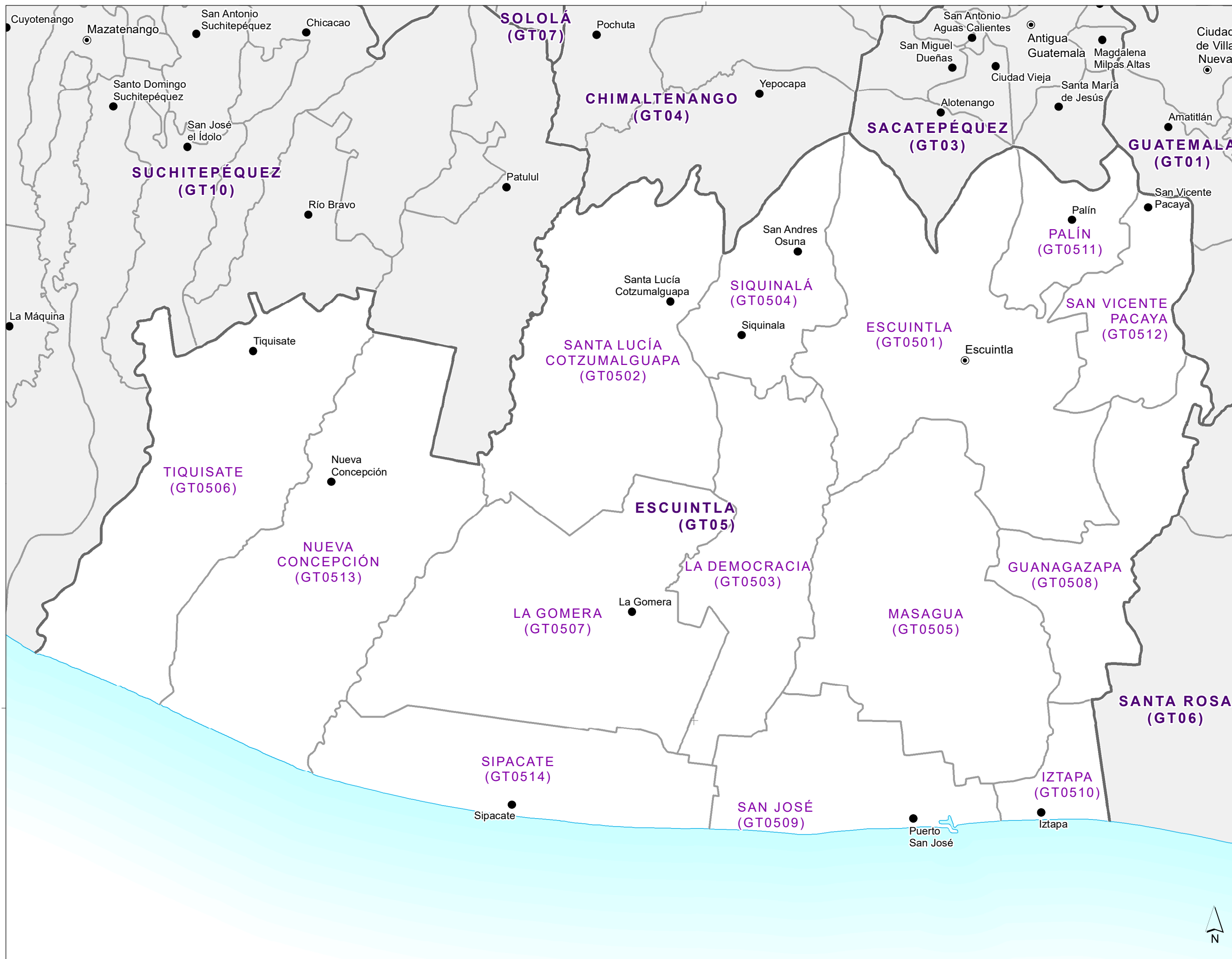
Projection & Datum WGS 1984 UTM Zone 16N / WGS

GLIDE Number TC-2020-000222-GTM

Produced by MapAction
mapaction.org
guatemala@mapaction.org

Supported by the UK Foreign, Commonwealth & Development Office, the German Federal Foreign Office and the Ministry of Foreign Affairs of the Netherlands

The depiction and use of boundaries, names and associated data shown here do not imply endorsement or acceptance by MapAction.






Map shows the Department (Admin 1), Municipality (Admin 2) boundaries and P-codes.

Settlements

- ★ CAPITAL
- ⊙ City
- Town

Borders

- International
- - Disputed
- DEPARTMENTS
- MUNICIPALITIES



CONRED, SINIT, GADM, OpenStreetMap

Created 23 Nov 2020 / 12:00 UTC-06:00

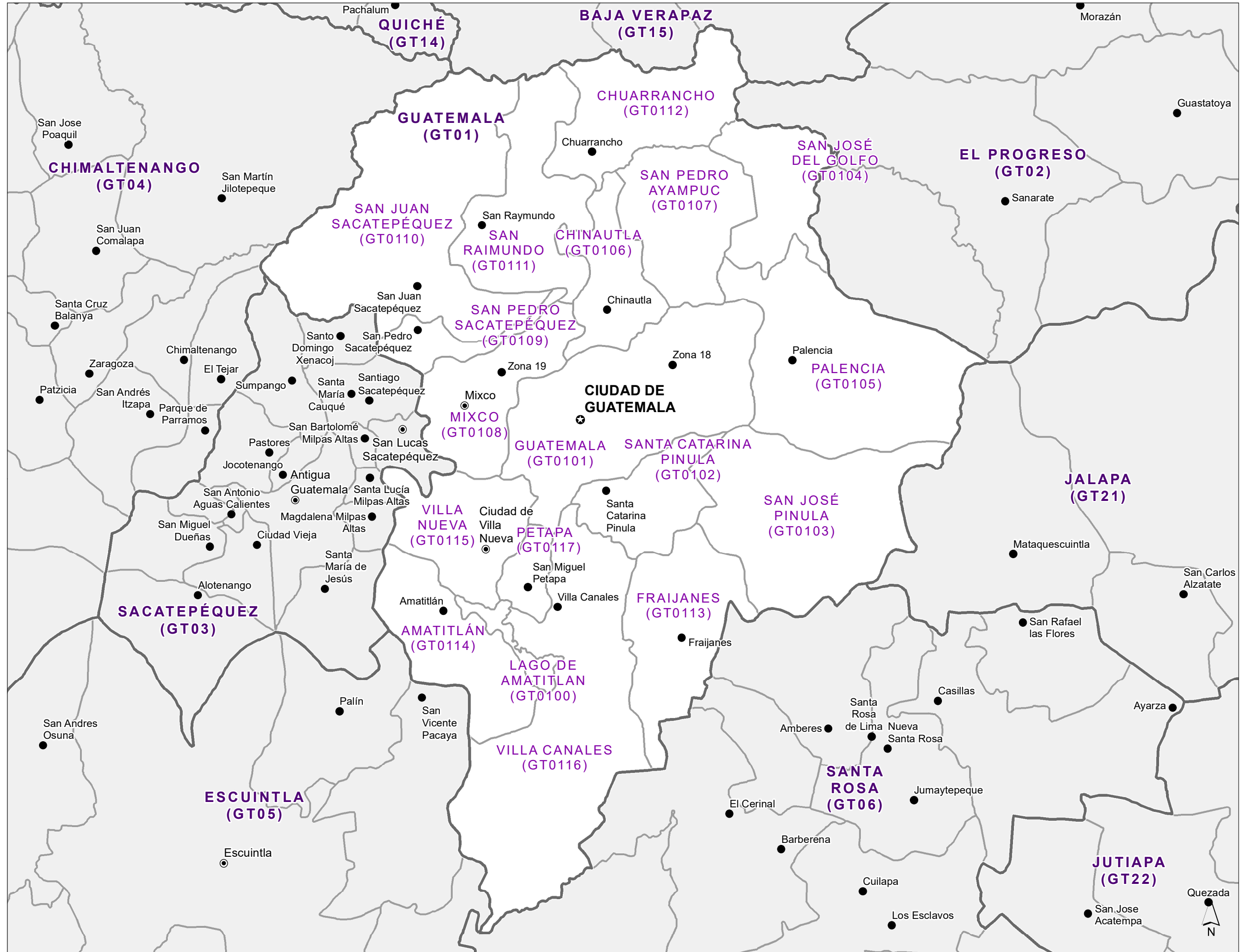
Projection & Datum WGS 1984 UTM Zone 16N / WGS

GLIDE Number TC-2020-000222-GTM

Produced by MapAction
mapaction.org
guatemala@mapaction.org

Supported by the UK Foreign, Commonwealth & Development Office, the German Federal Foreign Office and the Ministry of Foreign Affairs of the Netherlands

The depiction and use of boundaries, names and associated data shown here do not imply endorsement or acceptance by MapAction.






Map shows the Department (Admin 1), Municipality (Admin 2) boundaries and P-codes.

Settlements

- ★ CAPITAL
- City
- Town

Borders

- International
- - Disputed
- DEPARTMENTS
- MUNICIPALITIES



CONRED, SINIT, GADM, OpenStreetMap

Created 23 Nov 2020 / 12:00 UTC-06:00

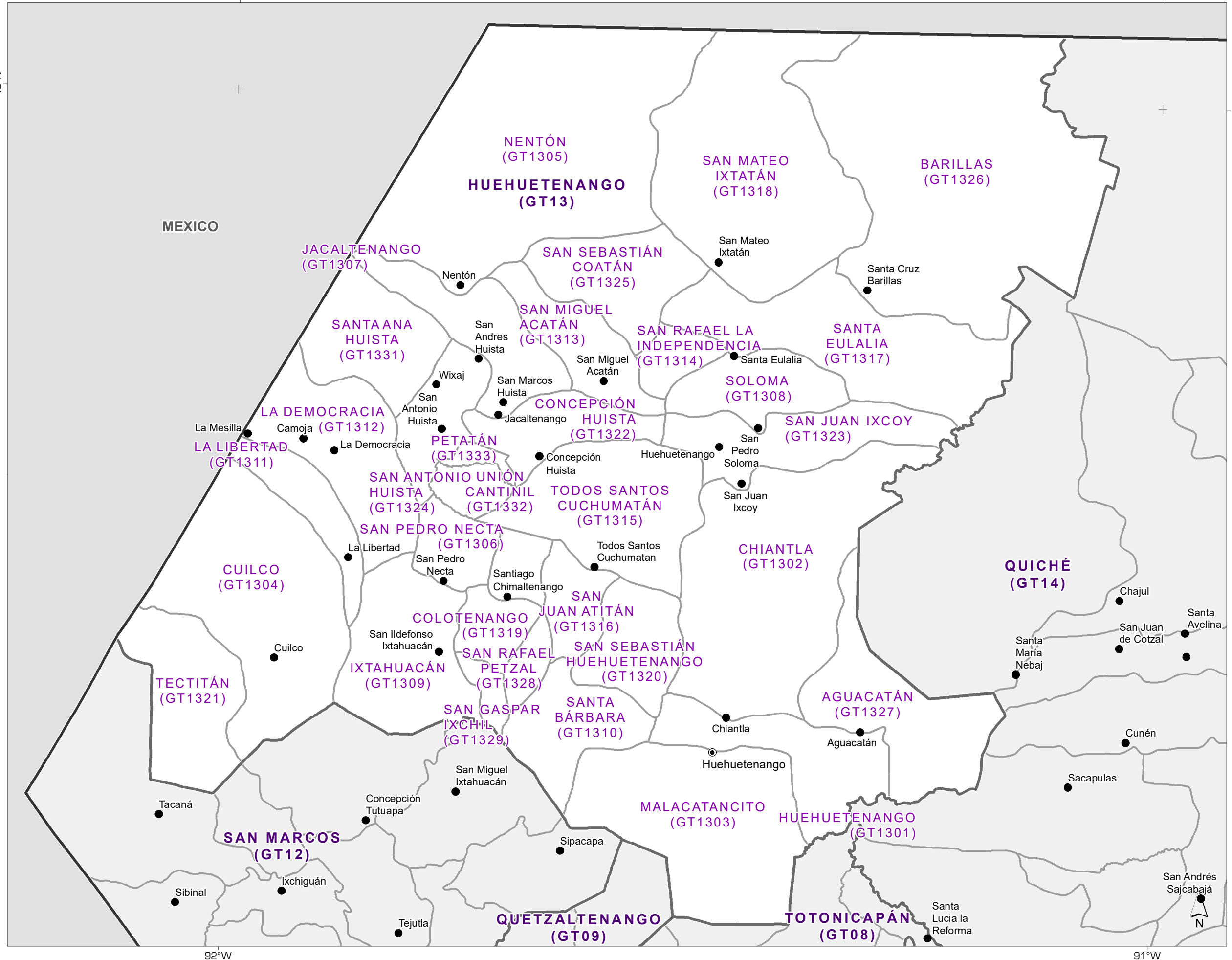
Projection & Datum WGS 1984 UTM Zone 16N / WGS

GLIDE Number TC-2020-000222-GTM

Produced by MapAction
mapaction.org
guatemala@mapaction.org

Supported by the UK Foreign, Commonwealth & Development Office, the German Federal Foreign Office and the Ministry of Foreign Affairs of the Netherlands

The depiction and use of boundaries, names and associated data shown here do not imply endorsement or acceptance by MapAction.






Map shows the Department (Admin 1), Municipality (Admin 2) boundaries and P-codes.

Settlements

- CAPITAL
- City
- Town

Borders

- International
- Disputed
- DEPARTMENTS
- MUNICIPALITIES



CONRED, SINIT, GADM, OpenStreetMap

Created 23 Nov 2020 / 12:00 UTC-06:00

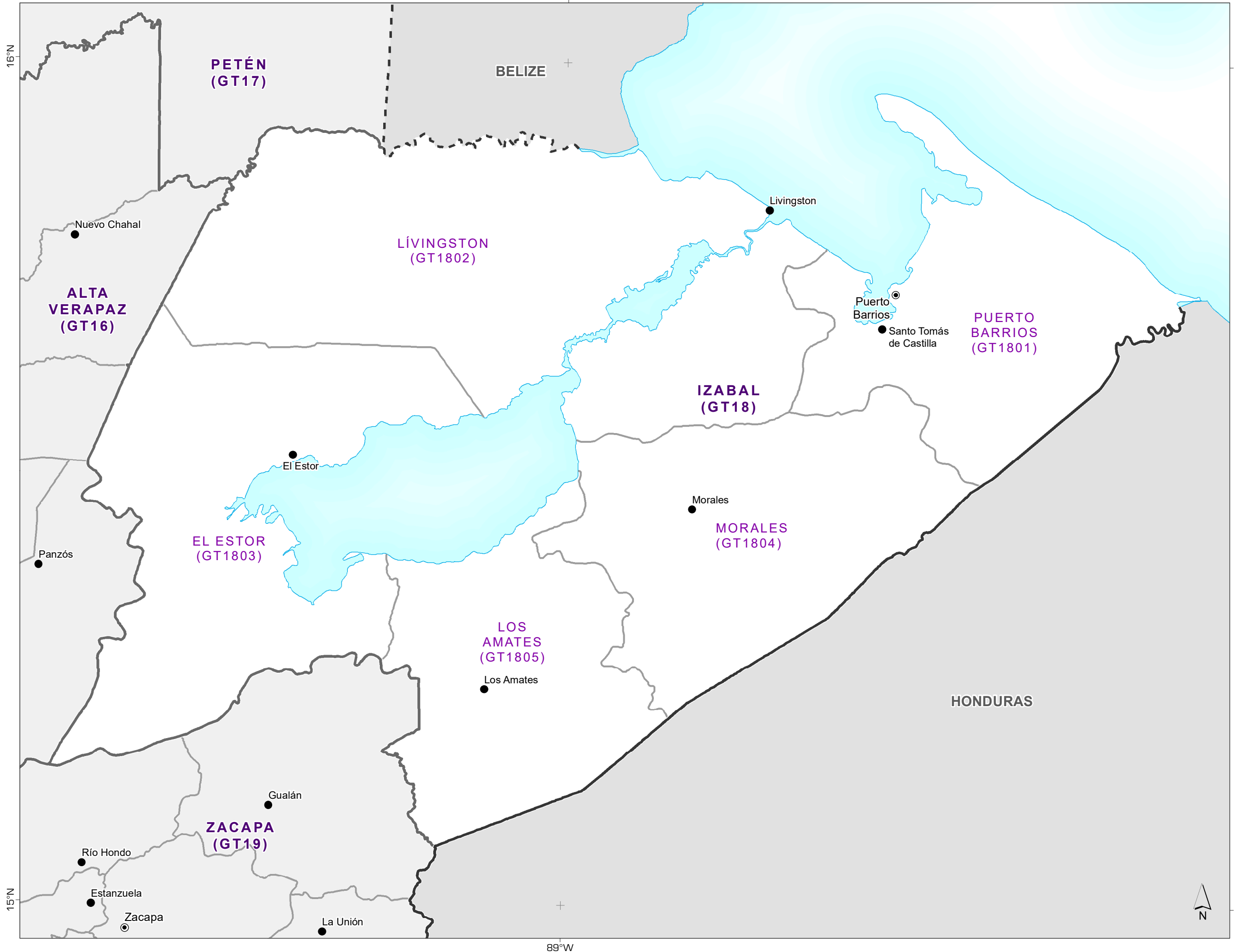
Projection & Datum WGS 1984 UTM Zone 16N / WGS

GLIDE Number TC-2020-000222-GTM

Produced by MapAction
mapaction.org
guatemala@mapaction.org

Supported by the UK Foreign, Commonwealth & Development Office, the German Federal Foreign Office and the Ministry of Foreign Affairs of the Netherlands

The depiction and use of boundaries, names and associated data shown here do not imply endorsement or acceptance by MapAction.



Guatemala: Hurricane Eta and Iota

Municipalities and P-codes of Jalapa Department




Map shows the Department (Admin 1), Municipality (Admin 2) boundaries and P-codes.

Settlements

- CAPITAL
- City
- Town

Borders

- International
- Disputed
- DEPARTMENTS
- MUNICIPALITIES



CONRED, SINIT, GADM, OpenStreetMap

Created 23 Nov 2020 / 12:00 UTC-06:00

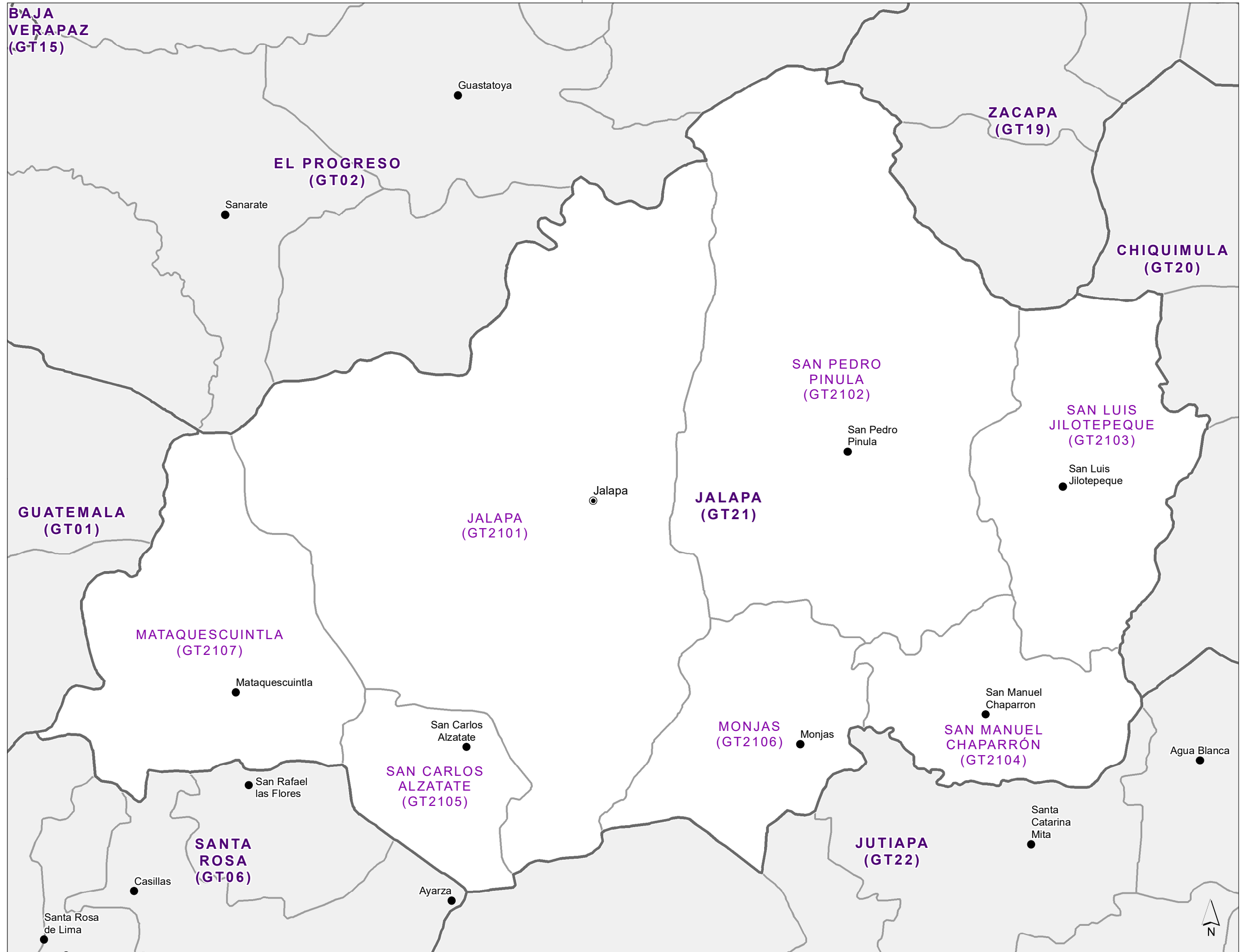
Projection & Datum WGS 1984 UTM Zone 16N / WGS

GLIDE Number TC-2020-000222-GTM

Produced by MapAction
mapaction.org
guatemala@mapaction.org

Supported by the UK Foreign, Commonwealth & Development Office, the German Federal Foreign Office and the Ministry of Foreign Affairs of the Netherlands

The depiction and use of boundaries, names and associated data shown here do not imply endorsement or acceptance by MapAction.






Map shows the Department (Admin 1), Municipality (Admin 2) boundaries and P-codes.

Settlements

- ✦ CAPITAL
- ⊙ City
- Town

Borders

- International
- - Disputed
- DEPARTMENTS
- MUNICIPALITIES



CONRED, SINIT, GADM, OpenStreetMap

Created 23 Nov 2020 / 12:00 UTC-06:00

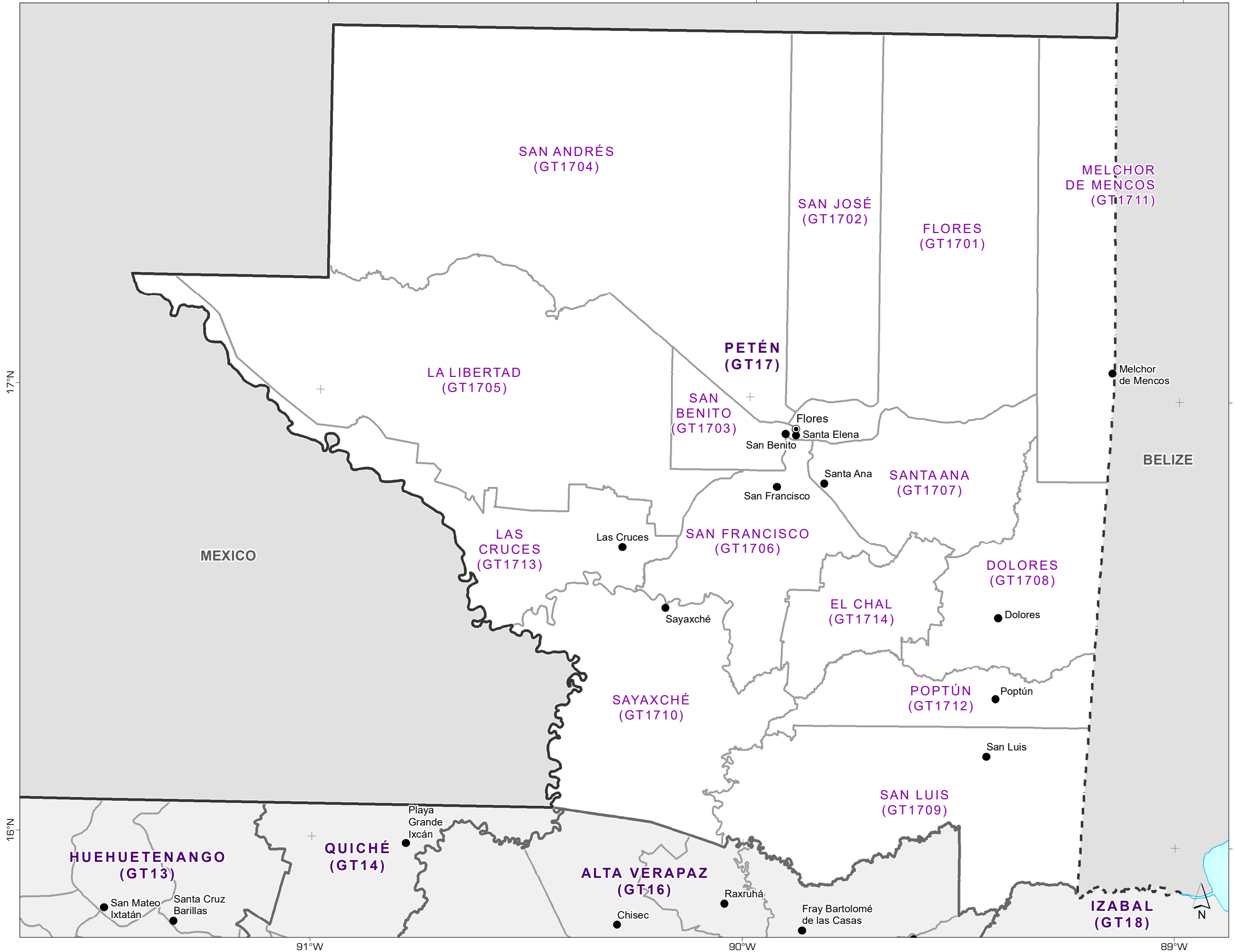
Projection & Datum WGS 1984 UTM Zone 16N / WGS

GLIDE Number TC-2020-000222-GTM

Produced by MapAction
mapaction.org
guatemala@mapaction.org

Supported by the UK Foreign, Commonwealth & Development Office, the German Federal Foreign Office and the Ministry of Foreign Affairs of the Netherlands

The depiction and use of boundaries, names and associated data shown here do not imply endorsement or acceptance by MapAction.





Map shows the Department (Admin 1), Municipality (Admin 2) boundaries and P-codes.

Settlements

- ★ CAPITAL
- ⊙ City
- Town

Borders

- International
- - Disputed
- DEPARTMENTS
- MUNICIPALITIES

9.5 Km

CONRED, SINIT, GADM, OpenStreetMap

Created 23 Nov 2020 / 12:00 UTC-06:00

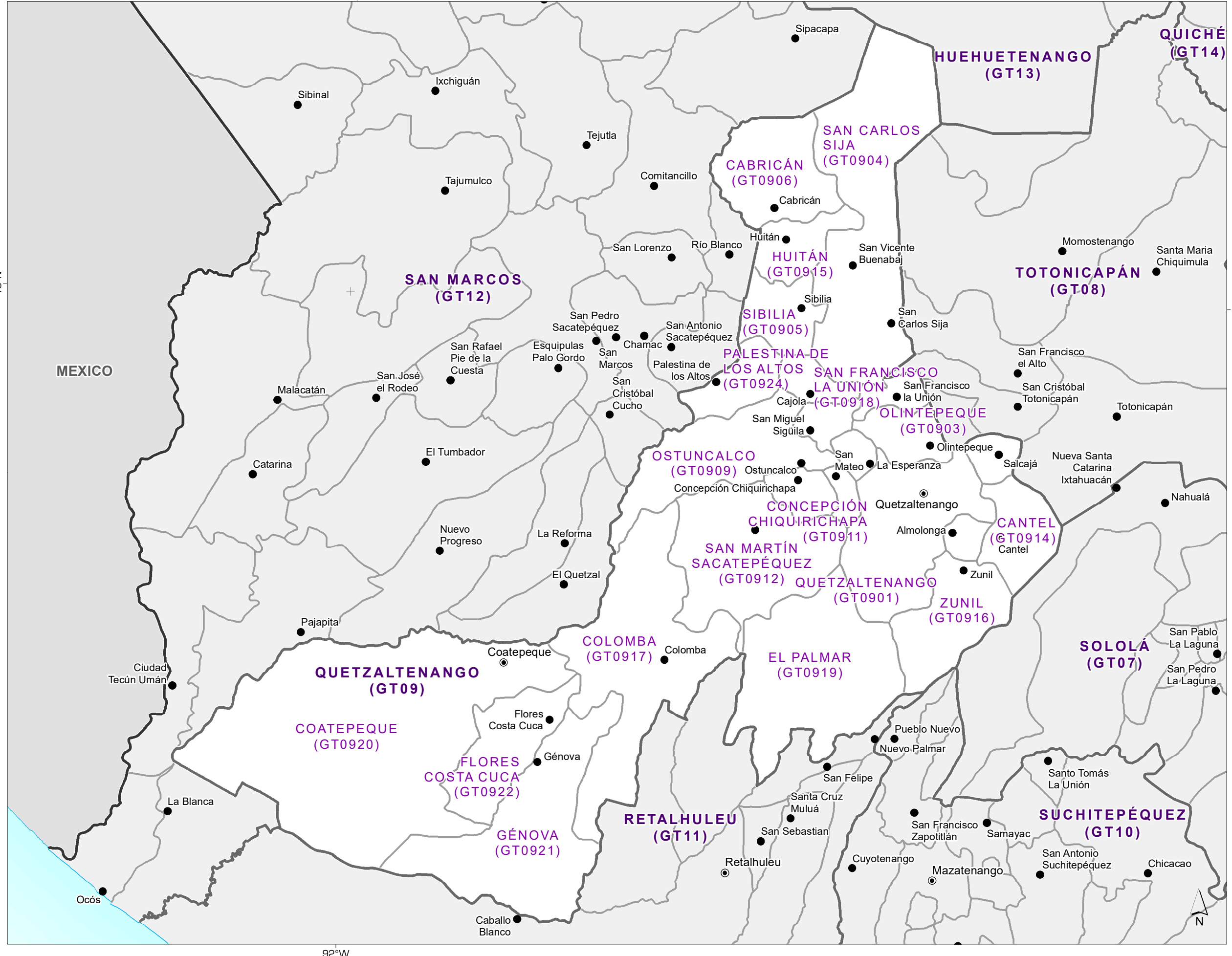
Projection & Datum WGS 1984 UTM Zone 16N / WGS

GLIDE Number TC-2020-000222-GTM

Produced by MapAction
mapaction.org
guatemala@mapaction.org

Supported by the UK Foreign, Commonwealth & Development Office, the German Federal Foreign Office and the Ministry of Foreign Affairs of the Netherlands

The depiction and use of boundaries, names and associated data shown here do not imply endorsement or acceptance by MapAction.






Map shows the Department (Admin 1), Municipality (Admin 2) boundaries and P-codes.

Settlements

- ★ CAPITAL
- City
- Town

Borders

- International
- - Disputed
- DEPARTMENTS
- MUNICIPALITIES



CONRED, SINIT, GADM, OpenStreetMap

Created 23 Nov 2020 / 12:00 UTC-06:00

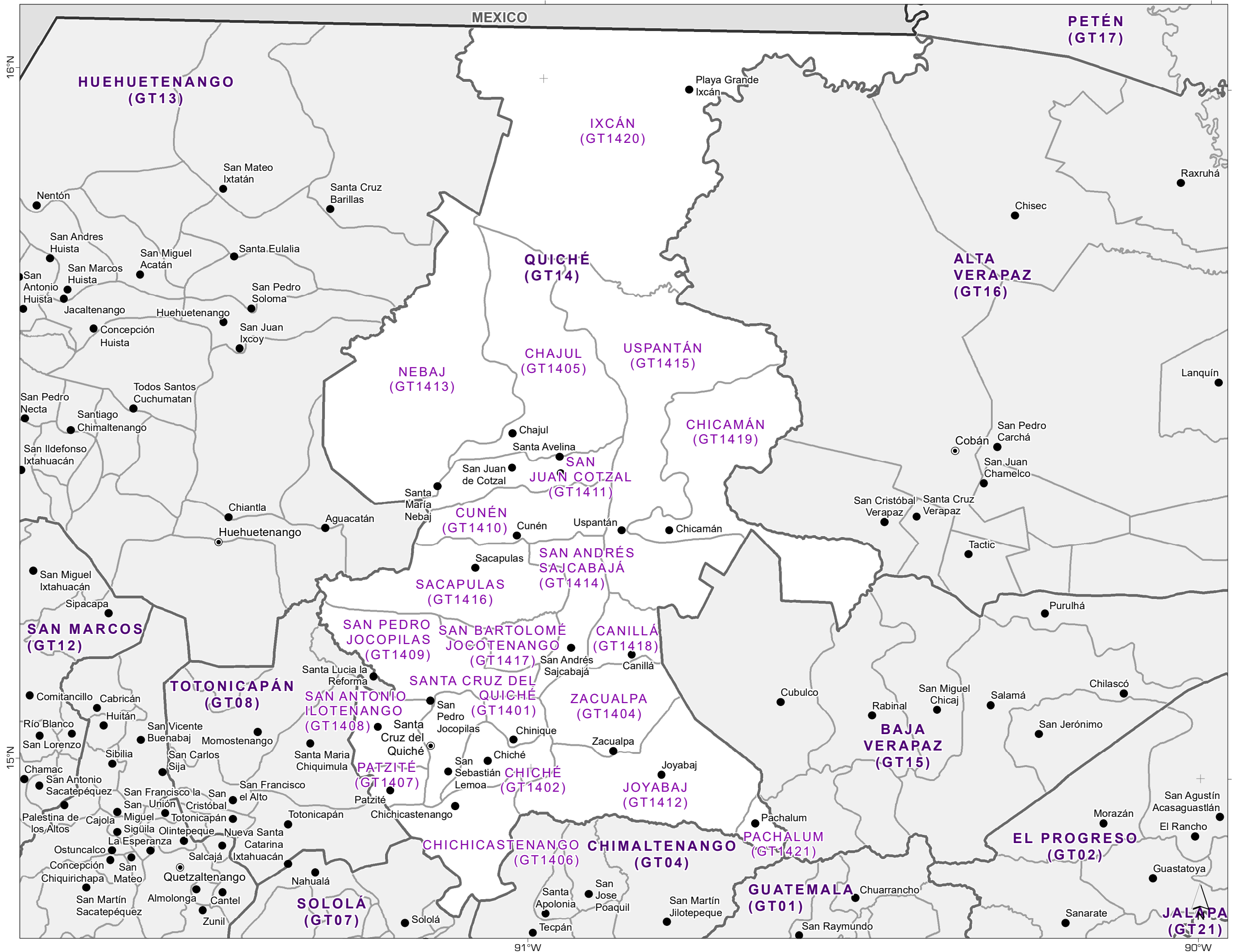
Projection & Datum WGS 1984 UTM Zone 16N / WGS

GLIDE Number TC-2020-000222-GTM

Produced by MapAction
mapaction.org
guatemala@mapaction.org

Supported by the UK Foreign, Commonwealth & Development Office, the German Federal Foreign Office and the Ministry of Foreign Affairs of the Netherlands

The depiction and use of boundaries, names and associated data shown here do not imply endorsement or acceptance by MapAction.






Map shows the Department (Admin 1), Municipality (Admin 2) boundaries and P-codes.

Settlements

- CAPITAL
- City
- Town

Borders

- International
- Disputed
- DEPARTMENTS
- MUNICIPALITIES



CONRED, SINIT, GADM, OpenStreetMap

Created 23 Nov 2020 / 12:00 UTC-06:00

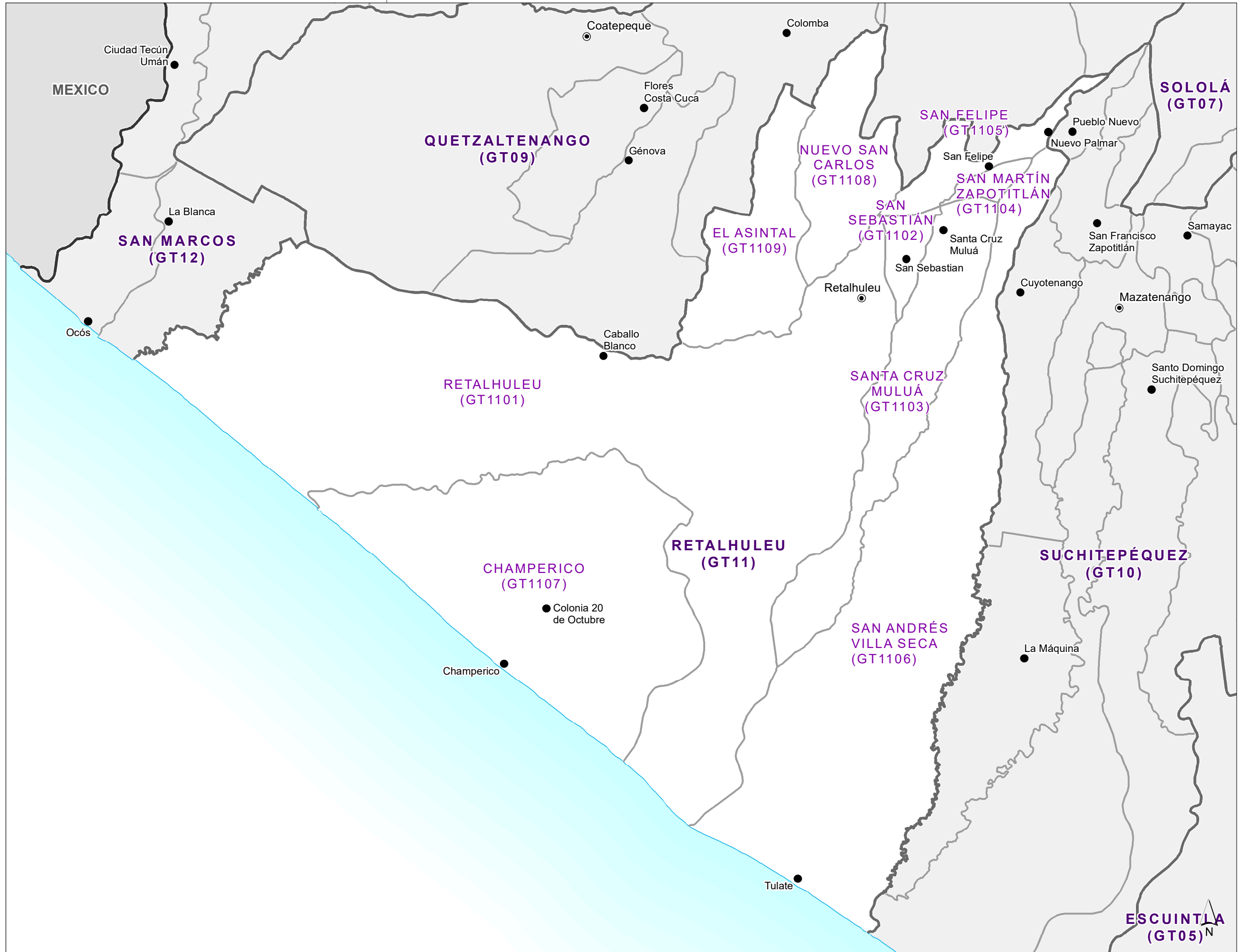
Projection & Datum WGS 1984 UTM Zone 16N / WGS

GLIDE Number TC-2020-000222-GTM

Produced by MapAction
mapaction.org
guatemala@mapaction.org

Supported by the UK Foreign, Commonwealth & Development Office, the German Federal Foreign Office and the Ministry of Foreign Affairs of the Netherlands

The depiction and use of boundaries, names and associated data shown here do not imply endorsement or acceptance by MapAction.






Map shows the Department (Admin 1), Municipality (Admin 2) boundaries and P-codes.

Settlements

- CAPITAL
- City
- Town

Borders

- International
- Disputed
- DEPARTMENTS
- MUNICIPALITIES



CONRED, SINIT, GADM, OpenStreetMap

Created 23 Nov 2020 / 12:00 UTC-06:00

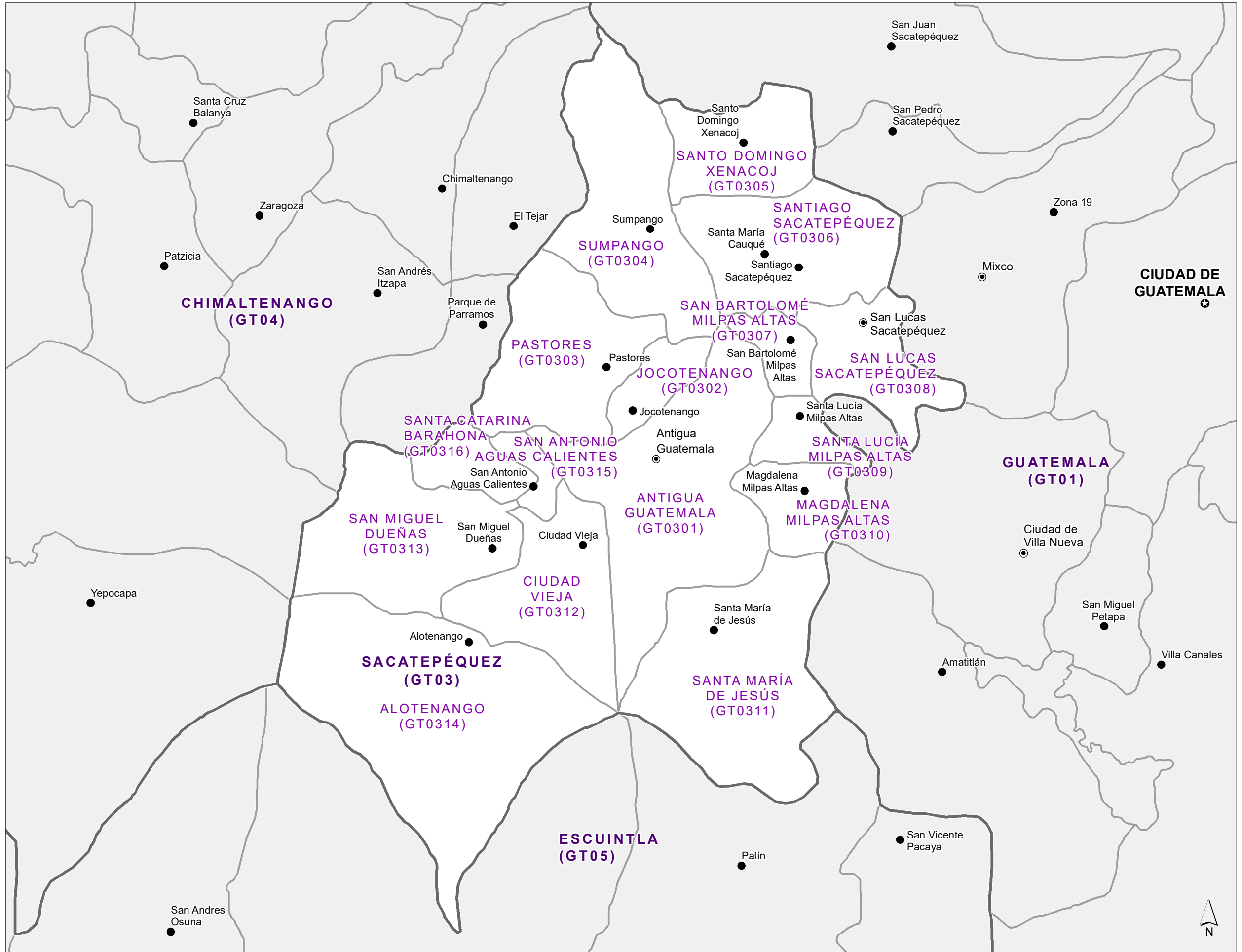
Projection & Datum WGS 1984 UTM Zone 16N / WGS

GLIDE Number TC-2020-000222-GTM

Produced by MapAction
mapaction.org
guatemala@mapaction.org

Supported by the UK Foreign, Commonwealth & Development Office, the German Federal Foreign Office and the Ministry of Foreign Affairs of the Netherlands

The depiction and use of boundaries, names and associated data shown here do not imply endorsement or acceptance by MapAction.






Map shows the Department (Admin 1), Municipality (Admin 2) boundaries and P-codes.

Settlements

- ★ CAPITAL
- ⊙ City
- Town

Borders

- International
- - Disputed
- DEPARTMENTS
- MUNICIPALITIES



CONRED, SINIT, GADM, OpenStreetMap

Created 23 Nov 2020 / 12:00 UTC-06:00

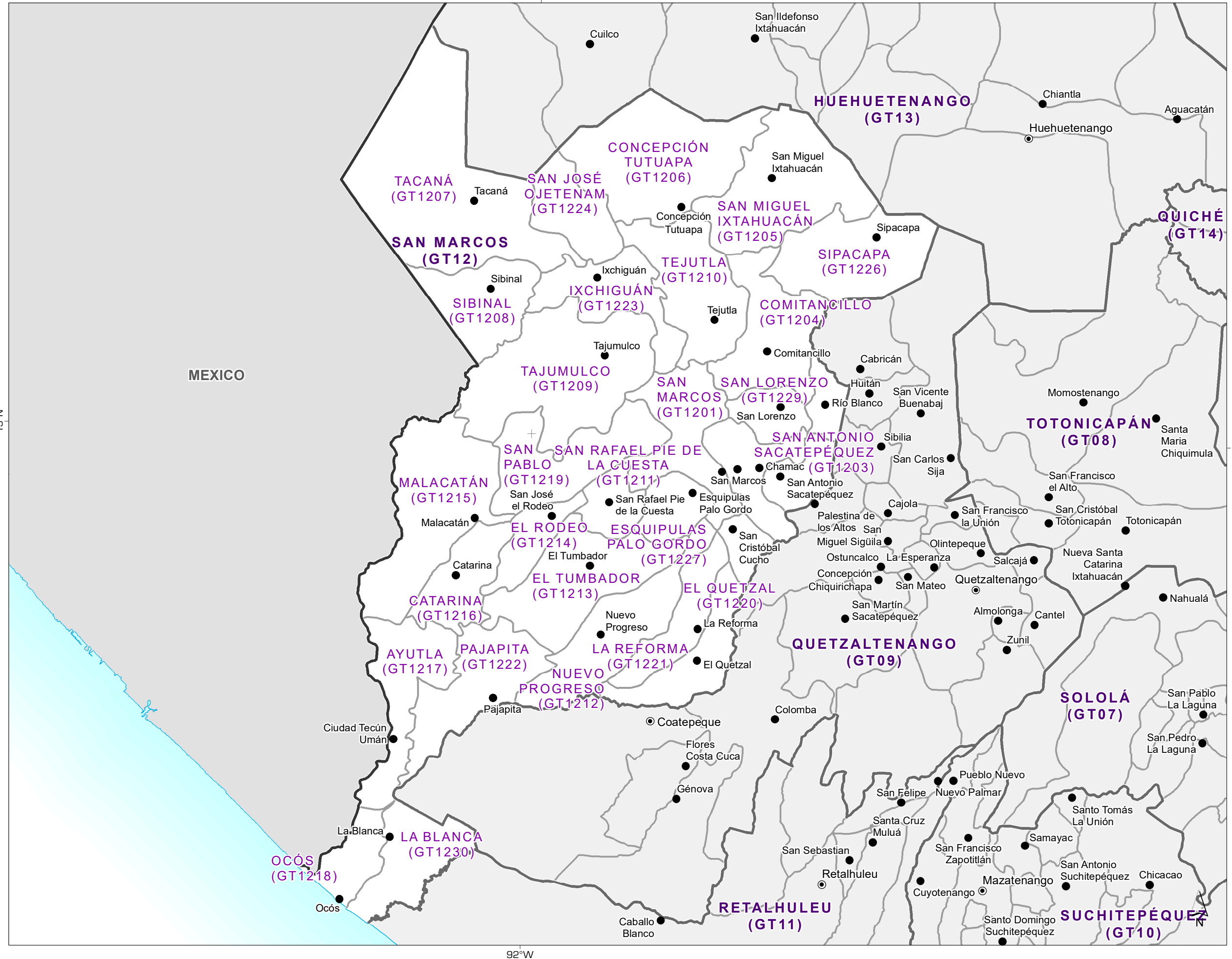
Projection & Datum WGS 1984 UTM Zone 16N / WGS

GLIDE Number TC-2020-000222-GTM

Produced by MapAction
mapaction.org
guatemala@mapaction.org

Supported by the UK Foreign, Commonwealth & Development Office, the German Federal Foreign Office and the Ministry of Foreign Affairs of the Netherlands

The depiction and use of boundaries, names and associated data shown here do not imply endorsement or acceptance by MapAction.



15°N

92°W




Map shows the Department (Admin 1), Municipality (Admin 2) boundaries and P-codes.

Settlements

- CAPITAL
- City
- Town

Borders

- International
- Disputed
- DEPARTMENTS
- MUNICIPALITIES



CONRED, SINIT, GADM, OpenStreetMap

Created 23 Nov 2020 / 12:00 UTC-06:00

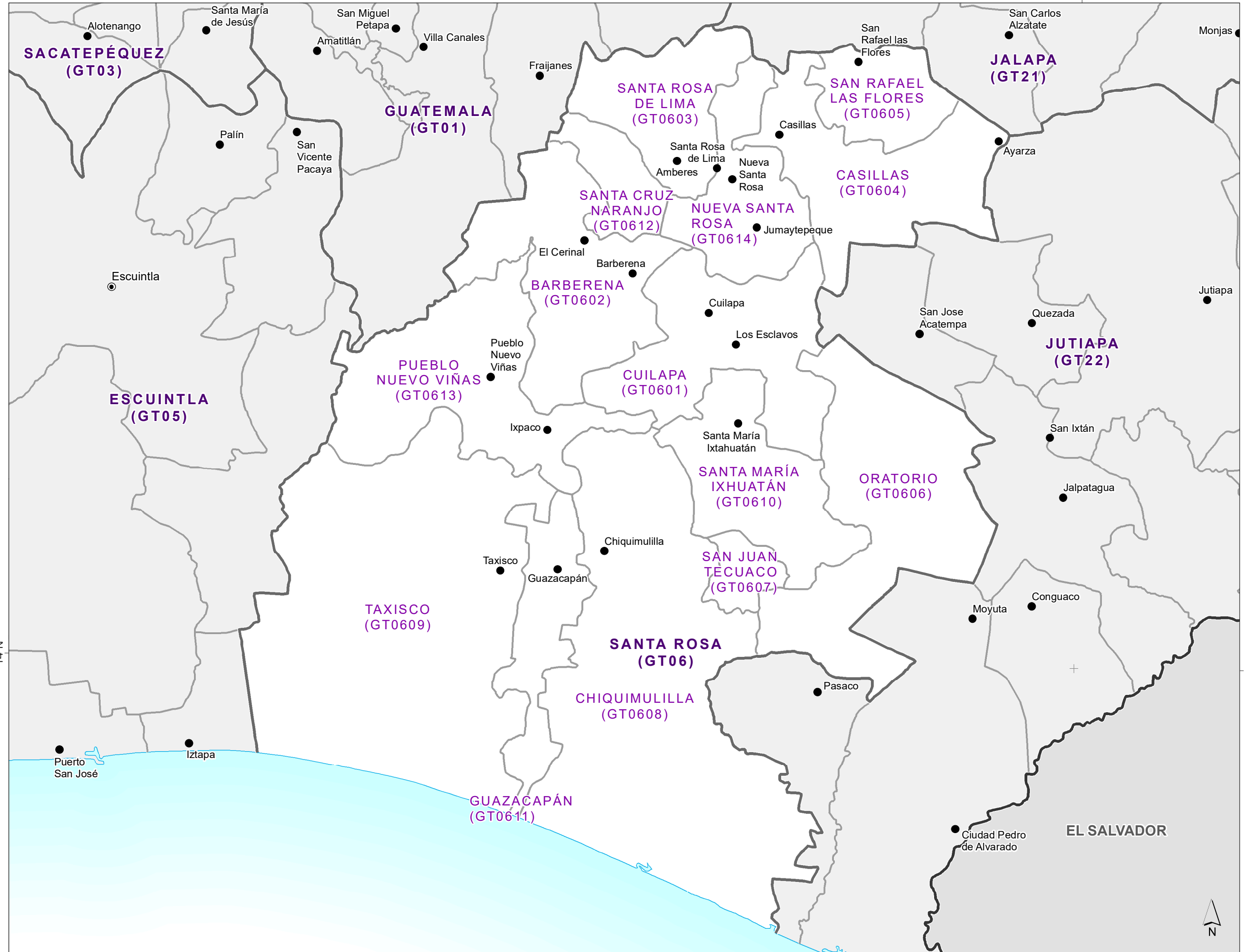
Projection & Datum WGS 1984 UTM Zone 16N / WGS

GLIDE Number TC-2020-000222-GTM

Produced by MapAction
mapaction.org
guatemala@mapaction.org

Supported by the UK Foreign, Commonwealth & Development Office, the German Federal Foreign Office and the Ministry of Foreign Affairs of the Netherlands

The depiction and use of boundaries, names and associated data shown here do not imply endorsement or acceptance by MapAction.






Map shows the Department (Admin 1), Municipality (Admin 2) boundaries and P-codes.

Settlements

- CAPITAL
- City
- Town

Borders

- International
- Disputed
- DEPARTMENTS
- MUNICIPALITIES



CONRED, SINIT, GADM, OpenStreetMap

Created 23 Nov 2020 / 12:00 UTC-06:00

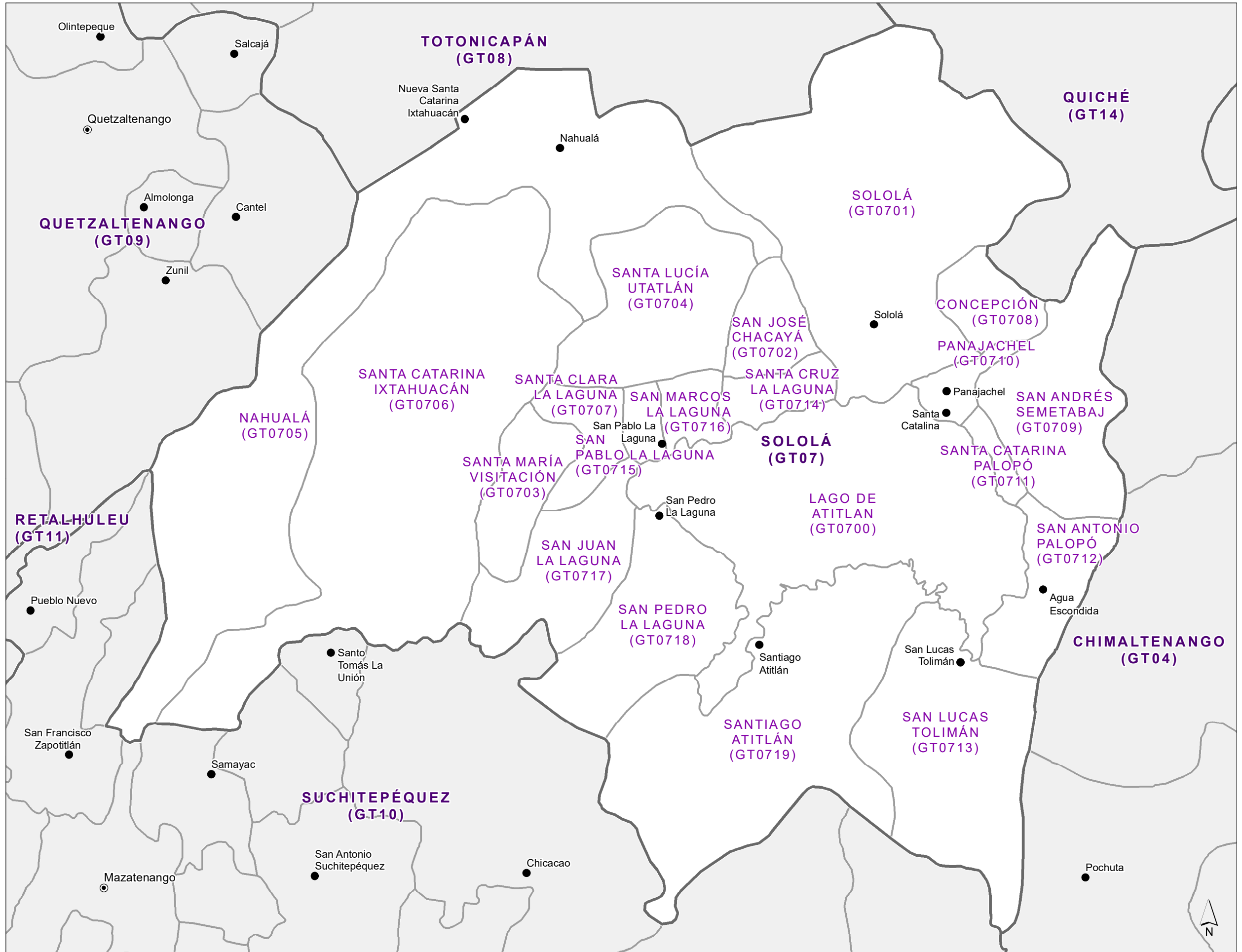
Projection & Datum WGS 1984 UTM Zone 16N / WGS

GLIDE Number TC-2020-000222-GTM

Produced by MapAction
mapaction.org
guatemala@mapaction.org

Supported by the UK Foreign, Commonwealth & Development Office, the German Federal Foreign Office and the Ministry of Foreign Affairs of the Netherlands

The depiction and use of boundaries, names and associated data shown here do not imply endorsement or acceptance by MapAction.






Map shows the Department (Admin 1), Municipality (Admin 2) boundaries and P-codes.

Settlements

- ★ CAPITAL
- ⊙ City
- Town

Borders

- International
- - Disputed
- DEPARTMENTS
- MUNICIPALITIES



CONRED, SINIT, GADM, OpenStreetMap

Created 23 Nov 2020 / 12:00 UTC-06:00

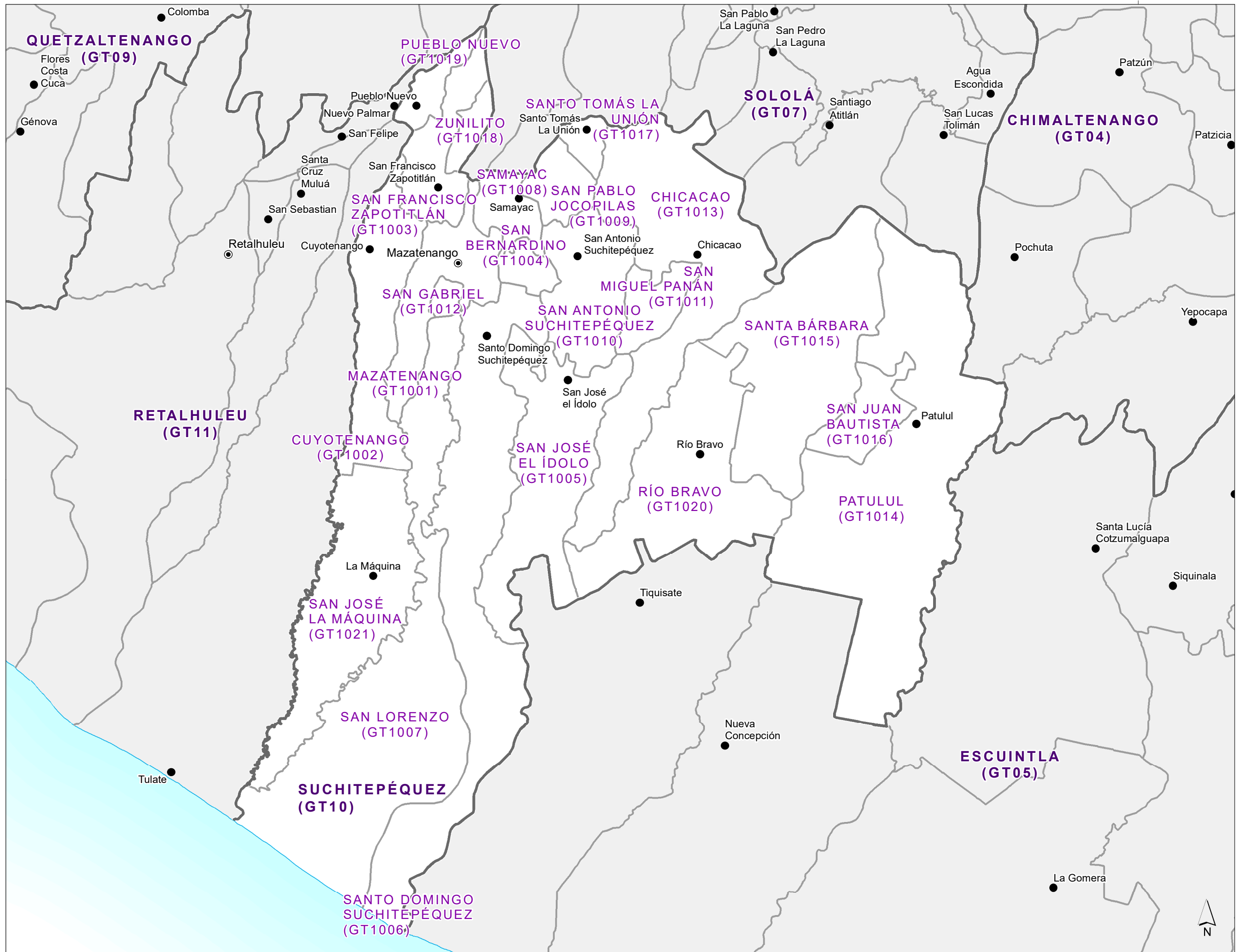
Projection & Datum WGS 1984 UTM Zone 16N / WGS

GLIDE Number TC-2020-000222-GTM

Produced by MapAction
mapaction.org
guatemala@mapaction.org

Supported by the UK Foreign, Commonwealth & Development Office, the German Federal Foreign Office and the Ministry of Foreign Affairs of the Netherlands

The depiction and use of boundaries, names and associated data shown here do not imply endorsement or acceptance by MapAction.






Map shows the Department (Admin 1), Municipality (Admin 2) boundaries and P-codes.

Settlements

- ★ CAPITAL
- City
- Town

Borders

- International
- - Disputed
- DEPARTMENTS
- MUNICIPALITIES



15°N

CONRED, SINIT, GADM, OpenStreetMap

Created 23 Nov 2020 / 12:00 UTC-06:00

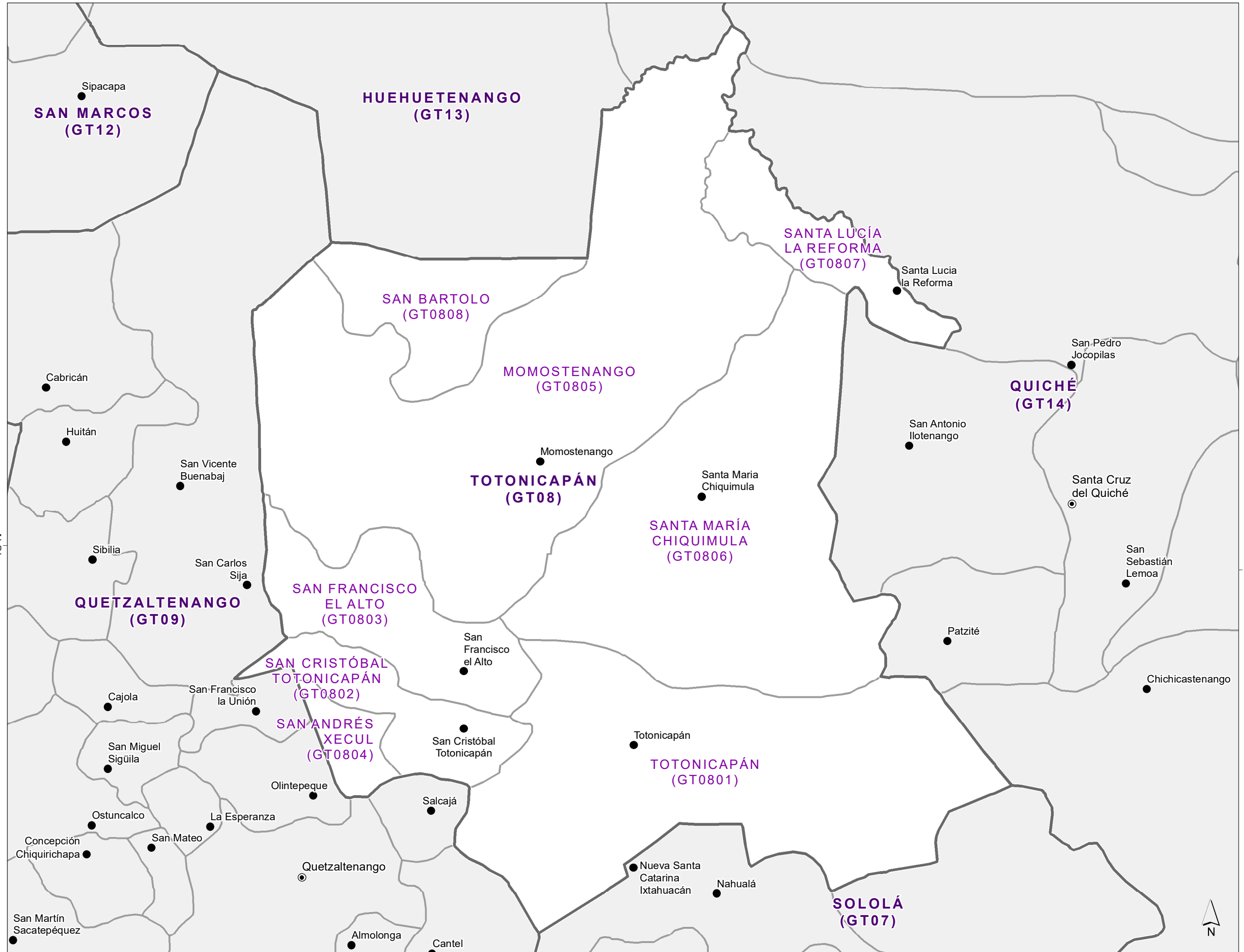
Projection & Datum WGS 1984 UTM Zone 16N / WGS

GLIDE Number TC-2020-000222-GTM

Produced by MapAction
mapaction.org
guatemala@mapaction.org

Supported by the UK Foreign, Commonwealth & Development Office, the German Federal Foreign Office and the Ministry of Foreign Affairs of the Netherlands

The depiction and use of boundaries, names and associated data shown here do not imply endorsement or acceptance by MapAction.






Map shows the Department (Admin 1), Municipality (Admin 2) boundaries and P-codes.

Settlements

- ★ CAPITAL
- ⊙ City
- Town

Borders

- International
- - Disputed
- DEPARTMENTS
- MUNICIPALITIES



CONRED, SINIT, GADM, OpenStreetMap

Created 23 Nov 2020 / 12:00 UTC-06:00

Projection & Datum WGS 1984 UTM Zone 16N / WGS

GLIDE Number TC-2020-000222-GTM

Produced by MapAction
mapaction.org
guatemala@mapaction.org

Supported by the UK Foreign, Commonwealth & Development Office, the German Federal Foreign Office and the Ministry of Foreign Affairs of the Netherlands

The depiction and use of boundaries, names and associated data shown here do not imply endorsement or acceptance by MapAction.

