








MapAction

**Malawi: Flood Event -
Situational view of
Southern Nsanje
District, as of 26th of
January**

This map shows the southern Nsanje district. Situational information is from UNDAC assessments and coordination with local government.

Data sources
Boundaries: Geonode, GAUL
Settlements: NGA
Water features: MASDAP, OSM,


-  IDP Site
-  Towns and villages
-  Roads
-  Malawi Boundary
-  Traditional Authority
-  Wetland

0 0.5 1 1.5 2 2.5
Kilometers
1: 1,250,000 (At A3)

Created 27 Jan 2015 / 16:00 UTC+02:00
Map Document MA0027_Nsanje_South
Projection / Datum WGS 1984 UTM Zone 36S
Glide Number FL-2015-000006-MWI

Produced by MapAction Supported by
www.mapaction.org malawi@mapaction.org

The depiction and use of boundaries, names and associated data shown here do not imply endorsement or acceptance by MapAction.



UKaid
from the British people