











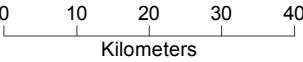



<div></div> <div><b>Philippines</b> <b>Typhoon Haiyan (Yolanda)</b> <b>Evacuation Centres,</b> <b>Palawan and Antique</b></div>	<p>Map shows number of people in evacuation centres by municipality in Palawan and Antique regions. Please be advised that datasets may not be complete.</p>	<div><b>Evacuation Centres</b> <b>No of people</b></div> <div> 1501 - 3000</div> <div> 5001 - 10000</div> <div> Cities</div> <div><b>Affected Population</b> <b>Municipality level</b></div> <div> &lt; 25%</div> <div> 25 - 50%</div> <div> 50 - 75%</div> <div> &gt;75%</div> <div> No data reported</div> <div> Actual Storm Path</div> <div><b>Administrative Areas</b></div> <div> Provinces</div>	<div> 0 10 20 30 40 Kilometers 1: 1,000,000 (At A3)</div> <div><div><b>Created</b></div><div>13 Nov 2013 / 21:00 UTC+08:00</div><div><b>Map Document</b></div><div>MA013j_EvacuationPalawan_v01</div><div><b>Projection / Datum</b></div><div>WGS 1984 UTM Zone 51N</div><div><b>Glide Number</b></div><div>TC-2013-000139-PHL</div></div> <div><p>The depiction and use of boundaries, names and associated data shown here do not imply endorsement or acceptance by MapAction.</p><div><div>Produced by MapAction www.mapaction.org philippines@mapaction.org</div><div>MapAction is grateful for the support of UK aid  from the Department for International Development</div></div></div>
	<div><b>Data sources</b></div> <div>Situational data: DROMIC</div> <div>Boundaries: GADM</div>		