

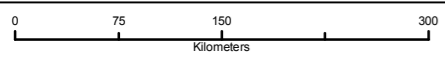


MapAction

Haiti: Medical Facilities and Sites Sheet: 2

Map shows:
Medical facilities as of 4 Feb 2010

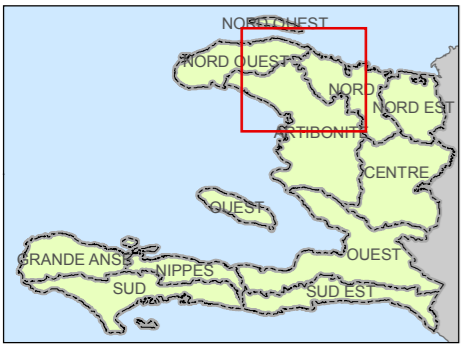
Data are based upon the PAHO database 'Haiti Health Facilities'. This site is updated regularly and represents the master data set for medical facilities. Please submit all updates and corrections to this site:
<http://sites.google.com/a/netspective.org/haiti-health-facilities/home>



Scale 1:270,000 @ A3 size

Created 5 Jan 2010 / 13:00
Document MA149_hti_medicalandhealthsite_A3_v1 sheet:2
Projection / datum Geographic / WGS84
GLIDE Number EQ-2010-000009-HTI

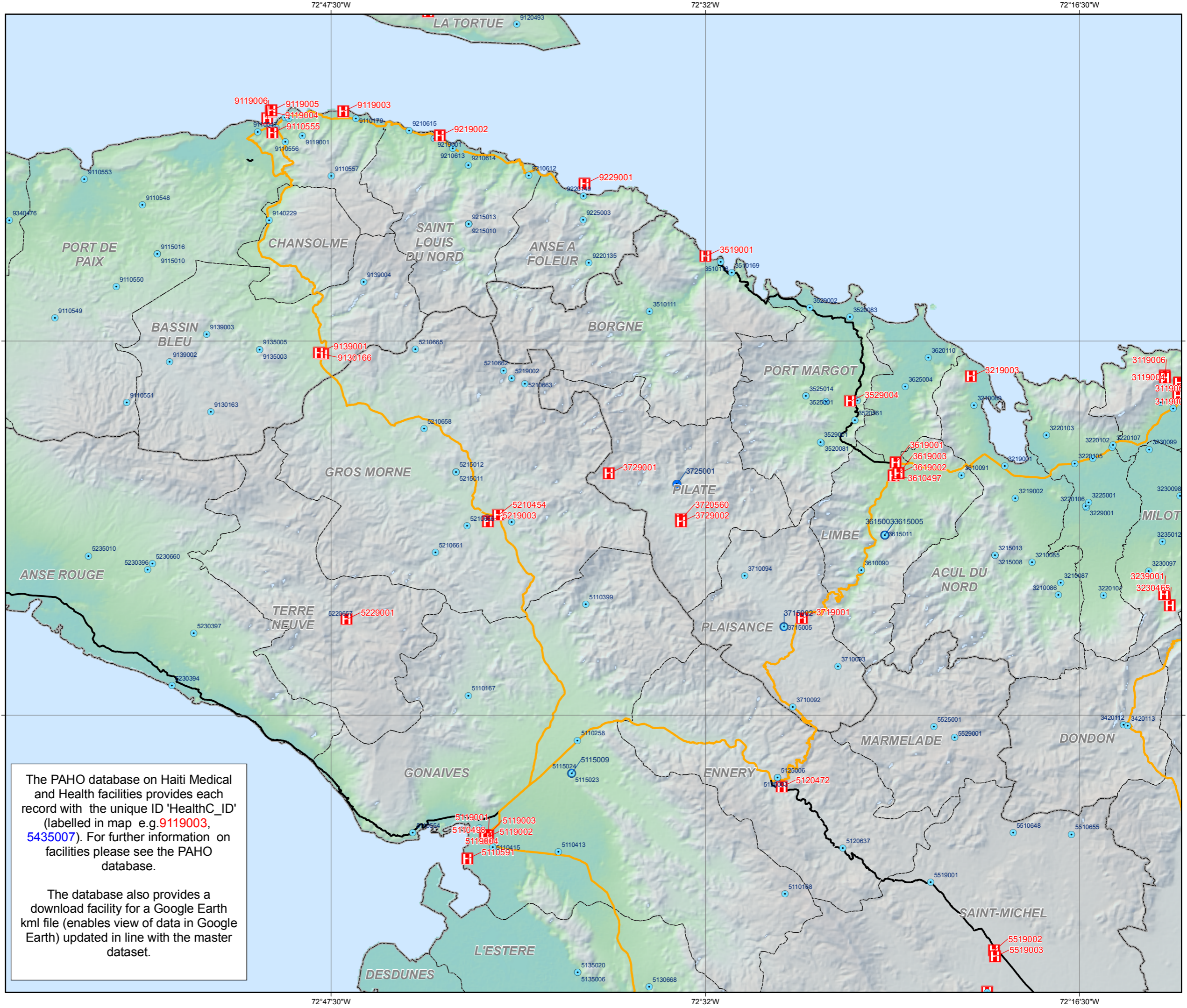
- Health Facilities**
- Hospital
 - Field Hospital
 - Health Centre with beds
 - Other health facilities
 - Primary roads
 - Secondary roads
 - Communes
 - Departments



The depiction and use of boundaries, names and associated data shown here do not imply endorsement or acceptance by MapAction.

Data sources:
OpenStreetMap, Haiti Government, CNIGS, OCHA, PAHO

Produced by MapAction www.mapaction.org
mapaction.haiti@gmail.com
MapAction is grateful for the support of DFID



The PAHO database on Haiti Medical and Health facilities provides each record with the unique ID 'HealthC_ID' (labelled in map e.g. 9119003, 5435007). For further information on facilities please see the PAHO database.

The database also provides a download facility for a Google Earth kml file (enables view of data in Google Earth) updated in line with the master dataset.

72°47'30"W

72°32'W

72°16'30"W

19°47'30"N

19°47'30"N

19°32'N

19°32'N

72°47'30"W

72°32'W

72°16'30"W