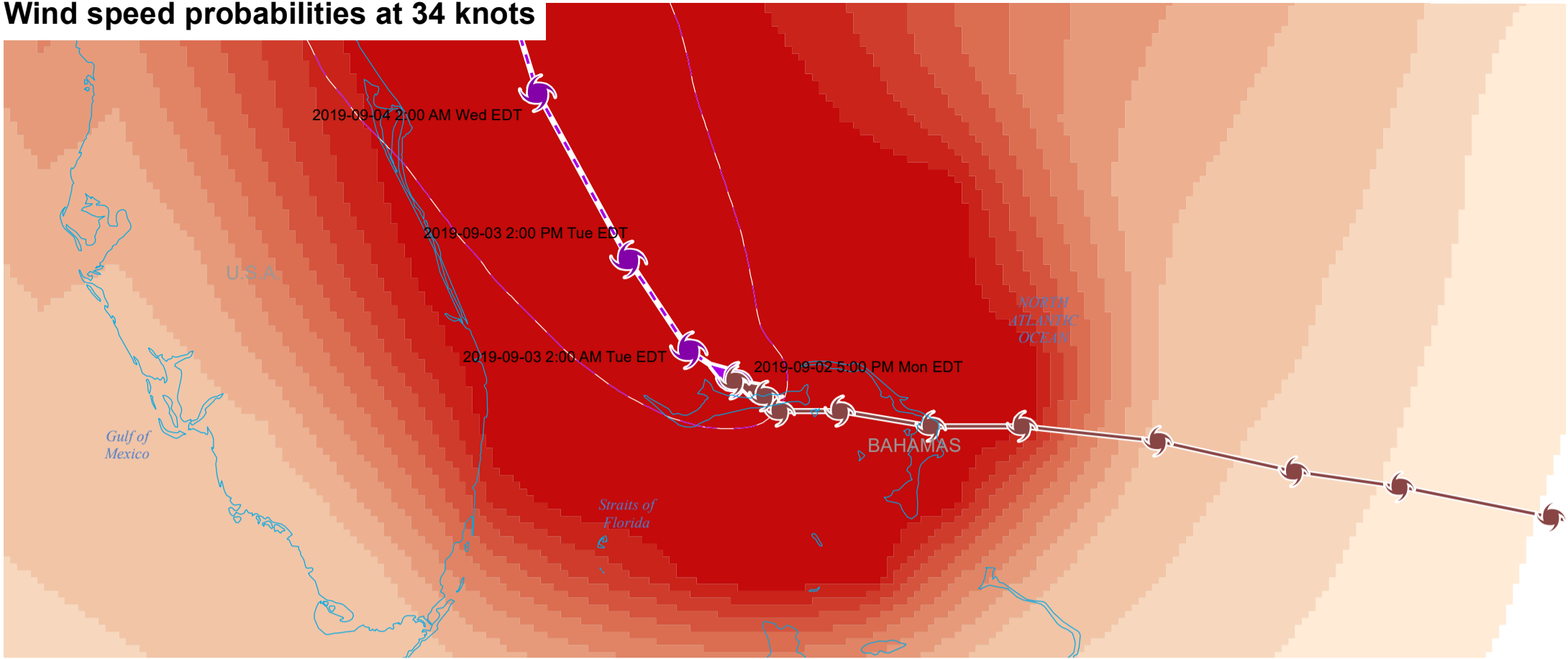
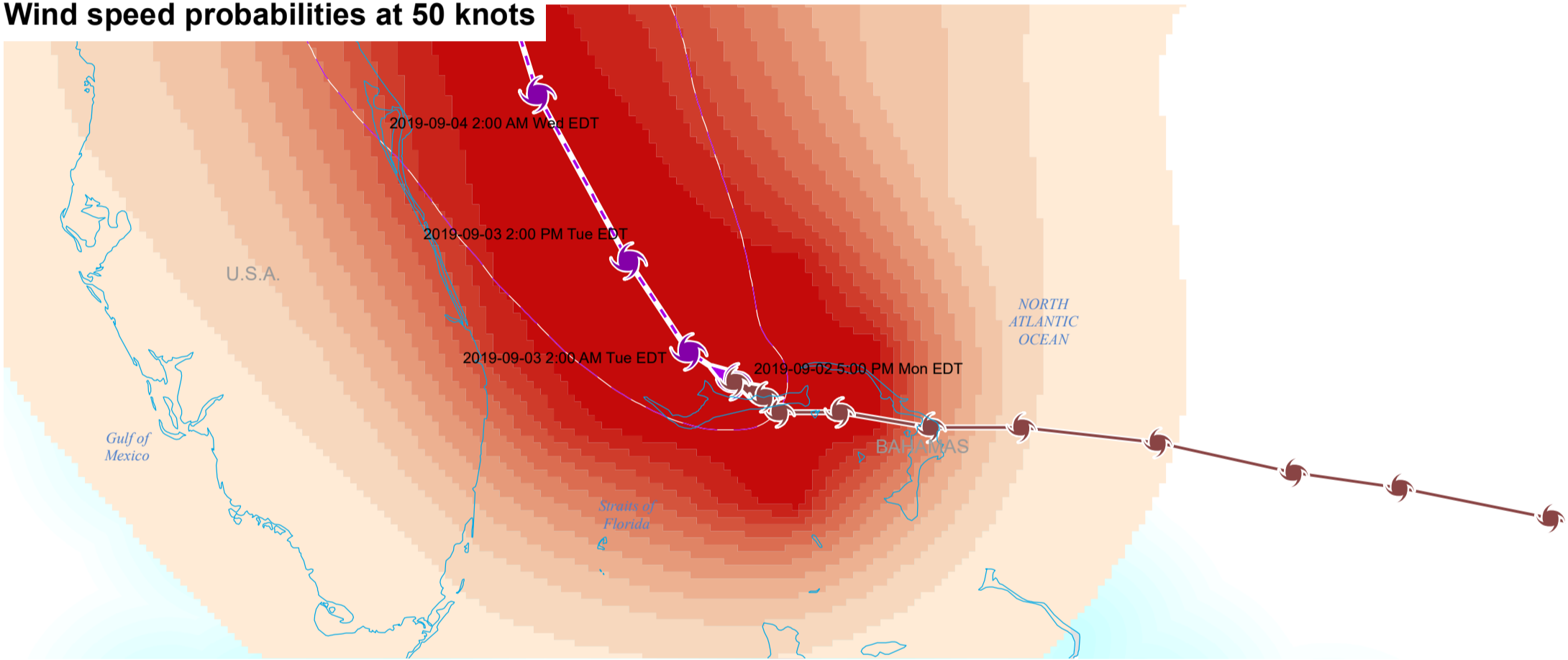


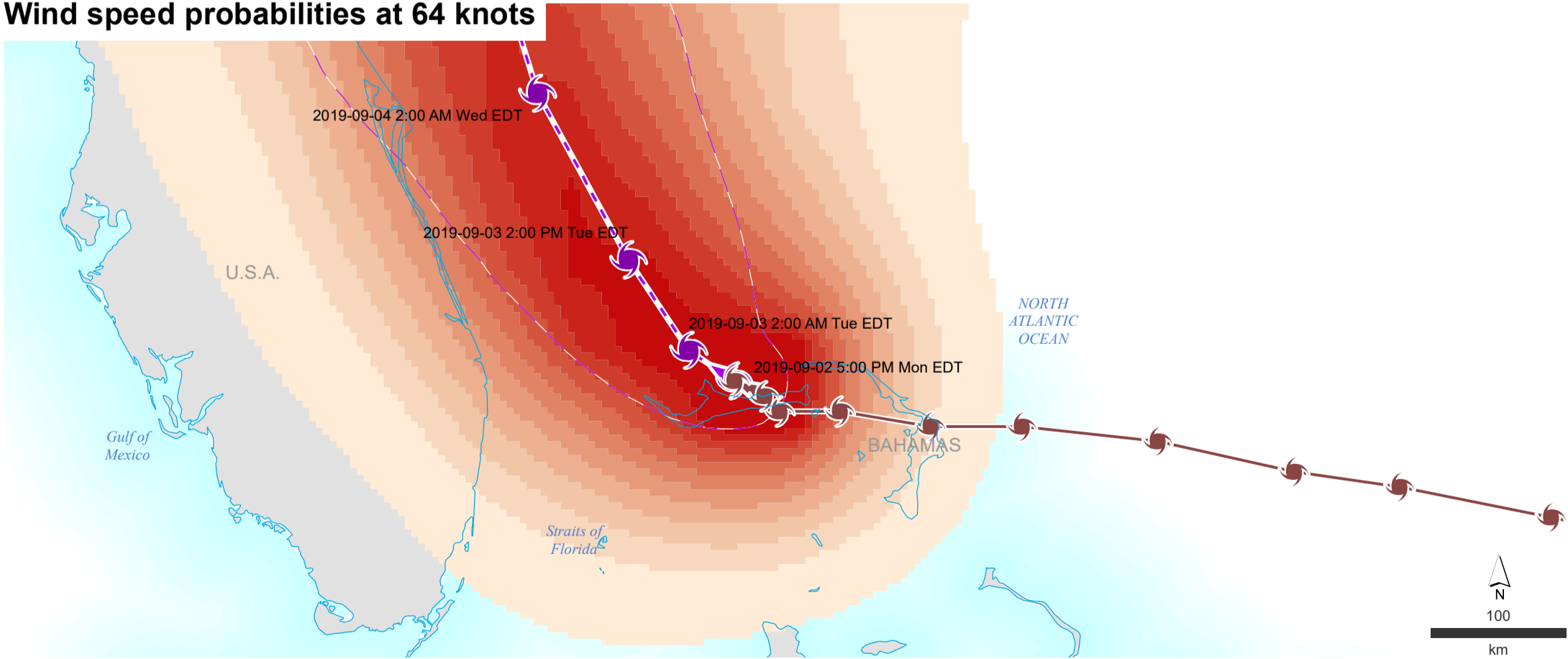
Wind speed probabilities at 34 knots



Wind speed probabilities at 50 knots



Wind speed probabilities at 64 knots



<ul style="list-style-type: none"> ● Actual ● Forecasted 	<p>Storm type</p> <ul style="list-style-type: none"> ☪ Major Hurricane ☪ Hurricane ☪ Tropical Storm ☪ Tropical Depression 	<ul style="list-style-type: none"> ▬ Forecasted storm track ▬ Cone of uncertainty 	<p>Wind speed probability</p> <table border="1"> <tr> <td><5%</td> <td>5-10%</td> <td>10-20%</td> <td>20-30%</td> <td>30-40%</td> <td>40-50%</td> <td>50-60%</td> <td>60-70%</td> <td>70-80%</td> <td>80-90%</td> <td>>90%</td> </tr> </table>	<5%	5-10%	10-20%	20-30%	30-40%	40-50%	50-60%	60-70%	70-80%	80-90%	>90%	<p>Data Sources: NOAA National Hurricane Center, Natural Earth Data Map created by MapAction (03/09/2019)</p>
<5%	5-10%	10-20%	20-30%	30-40%	40-50%	50-60%	60-70%	70-80%	80-90%	>90%					