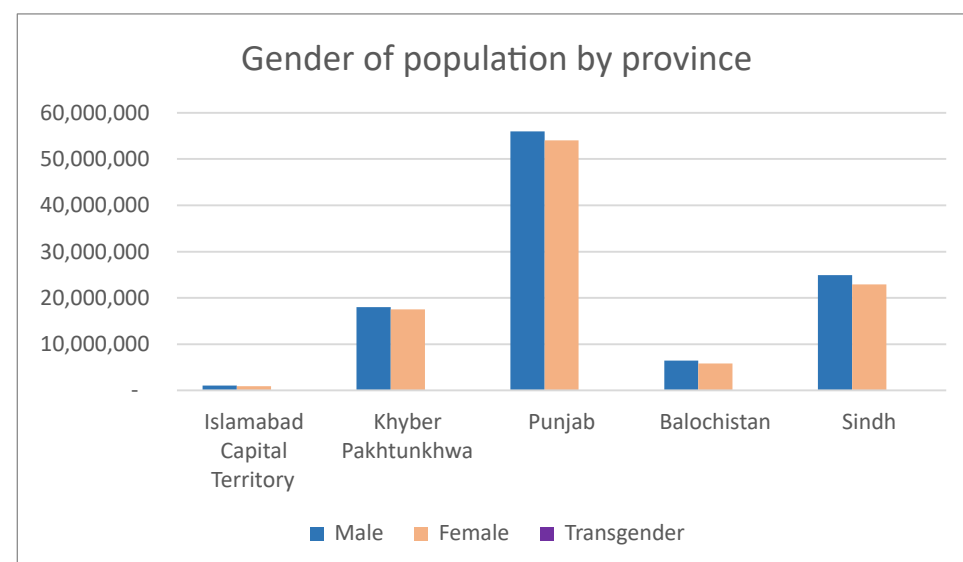
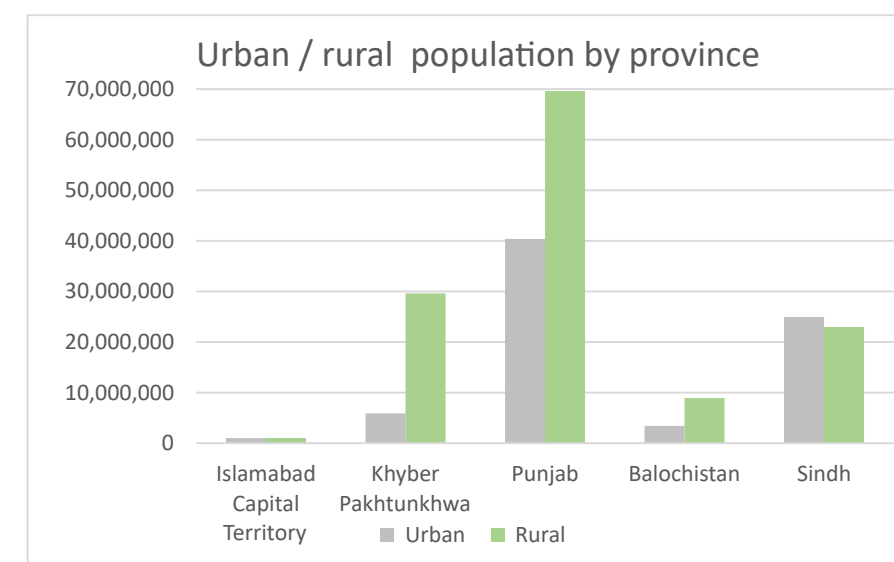
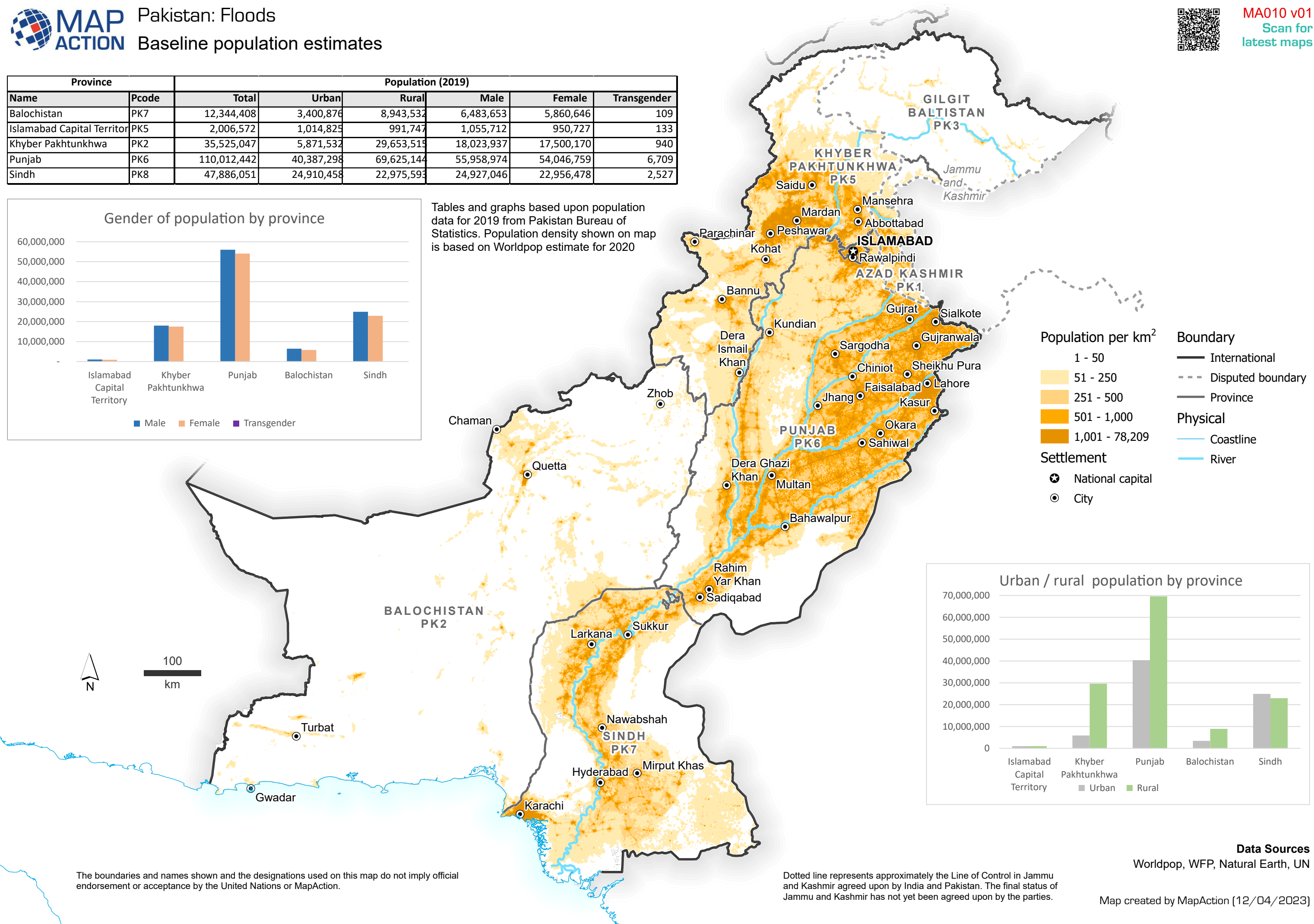




Province		Population (2019)					
Name	Pcode	Total	Urban	Rural	Male	Female	Transgender
Balochistan	PK7	12,344,408	3,400,876	8,943,532	6,483,653	5,860,646	109
Islamabad Capital Territory	PK5	2,006,572	1,014,825	991,747	1,055,712	950,727	133
Khyber Pakhtunkhwa	PK2	35,525,047	5,871,532	29,653,515	18,023,937	17,500,170	940
Punjab	PK6	110,012,442	40,387,298	69,625,144	55,958,974	54,046,759	6,709
Sindh	PK8	47,886,051	24,910,458	22,975,593	24,927,046	22,956,478	2,527



Tables and graphs based upon population data for 2019 from Pakistan Bureau of Statistics. Population density shown on map is based on Worldpop estimate for 2020



The boundaries and names shown and the designations used on this map do not imply official endorsement or acceptance by the United Nations or MapAction.

Dotted line represents approximately the Line of Control in Jammu and Kashmir agreed upon by India and Pakistan. The final status of Jammu and Kashmir has not yet been agreed upon by the parties.

Data Sources
Worldpop, WFP, Natural Earth, UN

Map created by MapAction [12/04/2023]