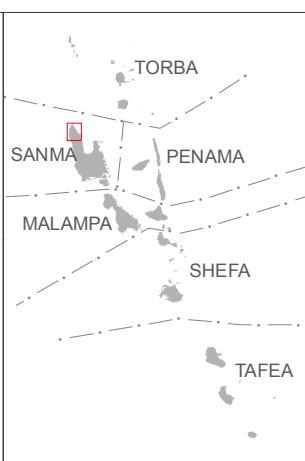


**Reference map of Vanuatu**

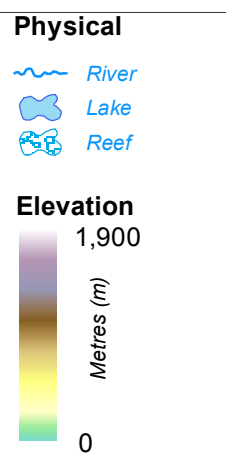

Sanma - 01

Map Sheet 11



- Settlements**
- ★ PORT VILA
  - Town
  - Village
- Transport**
- ⚓ Seaport
  - ✈ Airport
  - Road
  - Track
  - - - Trail
  - - - Path

- Borders**
- - - PROVINCE
  - ISLAND
  - Area Council
- Points of interest**
- 📶 Communications tower
  - 🏫 Education facility
  - 🏥 Hospital
  - 🏠 Health Center
  - 🏪 Dispensary

1: 100,000 (At A3)

**Data sources**

Save the Children Vanuatu, PCRAFI, National Statistics Office, Land Department, ASTER

**Created** 3 May 2017 / 12:00  
**Map Document** MA002\_Vanuatu\_100k\_Ref  
**GLIDE Number** TC-2017-000045-VUT  
**Projection / Datum** WGS 1984 UTM Zone 58S / WGS 1984

Produced by MapAction - mapaction.org - vanuatu@mapaction.org

*The depiction and use of boundaries, names and associated data shown here do not imply endorsement or acceptance by MapAction.*