

14°20'0"S

14°25'0"S

14°30'0"S

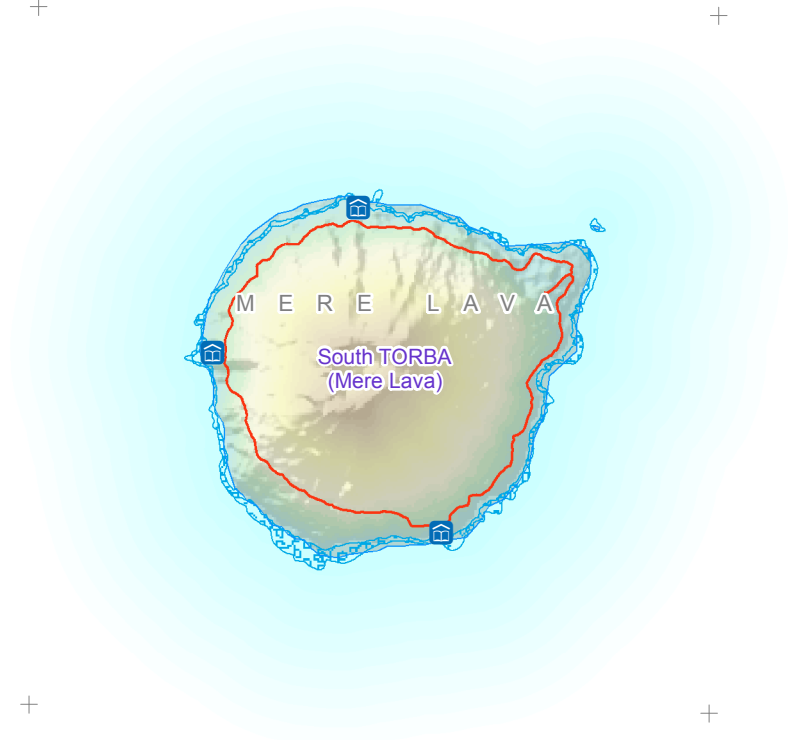
14°35'0"S

167°55'0"E

168°0'0"E

168°5'0"E

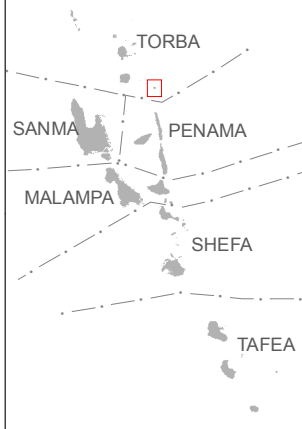
168°10'0"E



Reference map of
Vanuatu

Torba - 10

Map Sheet 10



Settlements

- ★ PORT VILA
- ⊙ Town
- Village

Transport

- ⚓ Seaport
- ✈ Airport
- Road
- Track
- - - Trail
- - - Path

Borders

- - - PROVINCE
- ISLAND
- Area Council

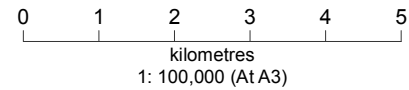

Points of interest

- 📡 Communications tower
- 🏫 Education facility
- 🏥 Hospital
- 🏠 Health Center
- 🏪 Dispensary

Physical

- 🌊 River
- 🌊 Lake
- 🌊 Reef

Elevation



Data sources

Save the Children Vanuatu, PCRAFI, National Statistics Office, Land Department, ASTER

Created 3 May 2017 / 12:00
 Map Document MA002_Vanuatu_100k_Ref
 GLIDE Number TC-2017-000045-VUT
 Projection / Datum WGS 1984 UTM Zone 58S / WGS 1984

Produced by MapAction - mapaction.org - vanuatu@mapaction.org
 The depiction and use of boundaries, names and associated data shown here do not imply endorsement or acceptance by MapAction.