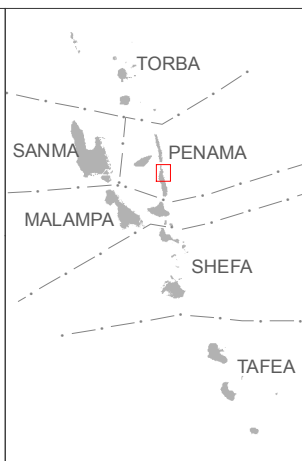




Reference map of Vanuatu

Penama - 05

Map Sheet 25



<p>Settlements</p> <ul style="list-style-type: none"> PORT VILA Town Village <p>Transport</p> <ul style="list-style-type: none"> Seaport Airport Road Track Trail Path 	<p>Borders</p> <ul style="list-style-type: none"> PROVINCE ISLAND Area Council <p>Points of interest</p> <ul style="list-style-type: none"> Communications tower Education facility Hospital Health Center Dispensary 	<p>Physical</p> <ul style="list-style-type: none"> River Lake Reef <p>Elevation</p> <p>1,900</p>  <p>Metres (m)</p> <p>0</p>
--	---	---



1: 100,000 (At A3)

Data sources

Save the Children Vanuatu, PCRAFI, National Statistics Office, Land Department, ASTER

Created 3 May 2017 / 12:00
Map Document MA002_Vanuatu_100k_Ref
GLIDE Number TC-2017-000045-VUT
Projection / Datum WGS 1984 UTM Zone 58S / WGS 1984

Produced by MapAction - mapaction.org - vanuatu@mapaction.org

The depiction and use of boundaries, names and associated data shown here do not imply endorsement or acceptance by MapAction.