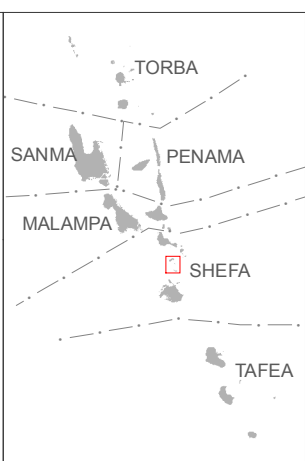


Reference map of Vanuatu

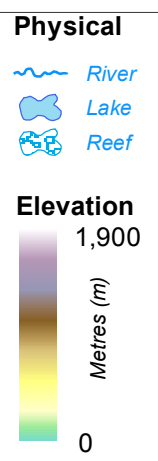

Shefa - 04

Map Sheet 40



- Settlements**
- ★ PORT VILA
 - Town
 - Village
- Transport**
- ⚓ Seaport
 - ✈ Airport
 - Road
 - Track
 - - - Trail
 - - - Path

- Borders**
- - - PROVINCE
 - ISLAND
 - Area Council
- Points of interest**
- 📡 Communications tower
 - 🏫 Education facility
 - 🏥 Hospital
 - 🏠 Health Center
 - 🏪 Dispensary

1: 100,000 (At A3)

Data sources

Save the Children Vanuatu, PCRAFI, National Statistics Office, Land Department, ASTER

Created 3 May 2017 / 12:00
Map Document MA002_Vanuatu_100k_Ref
GLIDE Number TC-2017-000045-VUT
Projection / Datum WGS 1984 UTM Zone 58S / WGS 1984

Produced by MapAction - mapaction.org - vanuatu@mapaction.org
 The depiction and use of boundaries, names and associated data shown here do not imply endorsement or acceptance by MapAction.